

NEATH PORT TALBOT COUNTY BOROUGH COUNCIL
CYNGOR BWRDEISTREF SIROL CASTELL-NEDD PORT TALBOT

(A48 MARGAM, PORT TALBOT)
(REVOCATION) AND (40 MPH SPEED LIMIT)

ORDER 2024

NOTICE is given that the Council on the 14th August 2024 made an Order in pursuance of its powers as contained in Section 84 and Part IV of Schedule 9 of the Road Traffic Regulation Act 1984 the effect of which is as set out in the Schedule below.

A copy of the Order and plan can be inspected on the Council's Internet Website <https://www.npt.gov.uk/traffic-regulation-orders-tros>.

The Order will come into force on the 19th August 2024.

If any person wishes to question the validity of the Order or of any of its powers on the grounds that it or they are not within the powers conferred by the Act or that any requirements of the Act or of any instrument made under the Act has not been complied with, that person may, within 6 weeks from the date on which the Order is made, apply for that purpose to the High Court.

SCHEDULES

Schedule 1 – Revocation

To revoke any speed limit orders in so far as it relates to the length of road set out in Schedule 2 of this Order

Schedule 2 – Proposed 40mph Speed Limit

2.1 A48 Margam, Port Talbot

From the County Boundary with Bridgend County Borough Council for a distance of approximately 3080 metres in a north westerly direction

DATED 16th AUGUST 2024

M C GRIFFITHS

HEAD OF LEGAL & DEMOCRATIC SERVICES

PORT TALBOT COUNTY BOROUGH COUNCIL
CYNGOR BWRDEISTREF SIROL CASTELL-NEDD PORT TALBOT

(A48 MARGAM, PORT TALBOT)
(REVOCATION) AND (40 MPH SPEED LIMIT)

ORDER 2024

The Neath Port Talbot County Borough Council in exercise of its powers under Section 84 and Part IV of Schedule 9 of the Road Traffic Regulation Act 1984 (hereinafter referred to as the Act of 1984) and of all other powers it enabling and after consultation with the Chief Officer of Police in accordance with Part III of Schedule 9 of the Act of 1984 hereby makes the following order:-

1. This Order shall come into operation on the 19th day of August 2024 and may be cited as the “Neath Port Talbot County Borough Council (A48 Margam, Port Talbot) (Revocation) (40mph Speed Limit) Order 2024.
2. (i) Except where otherwise stated, any reference in this Order to a numbered article or schedule is a reference to the article or schedule bearing that number in this Order.

(ii) The Interpretation Act 1978 shall apply for the interpretation of this Order as it applies for the interpretation of an Act of Parliament.
3. The provisions of all existing Speed Limit Orders made under the Road Traffic Regulation Act 1984 (or under any enactment which preceded that Act) are hereby revoked in so far as they relate to the length of road specified in the Schedule of this Order.
4. No person shall cause or permit any vehicle to be driven at a speed in excess of 40 miles per hour on the length of road specified in the Schedule of this Order.

SCHEDULE

Schedule 1 – Proposed 40mph Speed Limit

1.1 A48 Margam, Port Talbot

From the County Boundary with Bridgend County Borough Council for a distance of approximately 3080 metres in a north westerly direction.

THE COMMON SEAL)
OF THE COUNCIL)
was hereunto affixed on the)
14th day of August 2024)
in the presence of: -)



M. C. R. M.


PROPER OFFICER

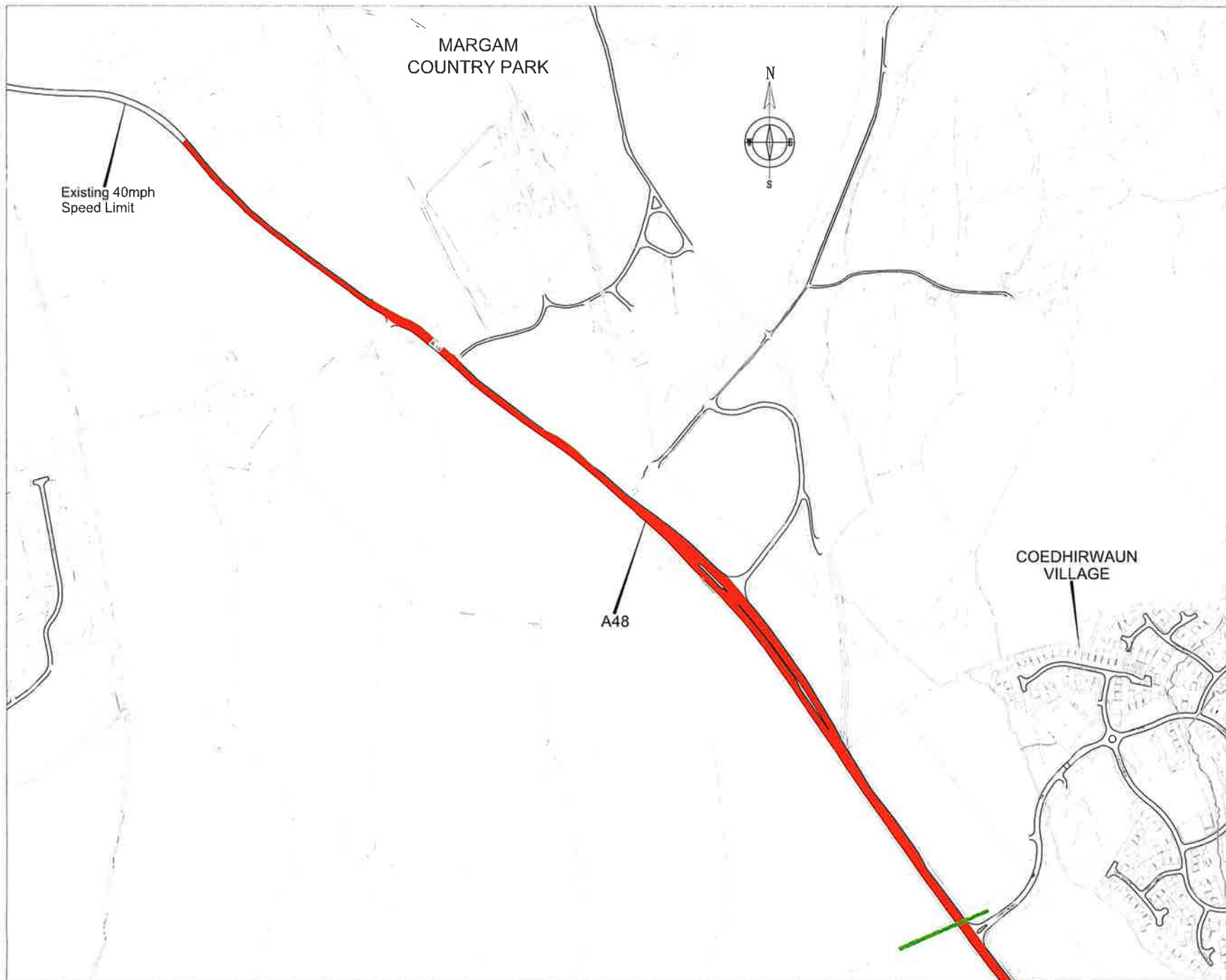
THIS IS A C.A.D. PRODUCED DRAWING AND SHOULD NOT BE AMENDED BY HAND.

NOTES

- 1. All dimensions are in millimetres unless otherwise stated.
- 2. Ordnance Survey Licence:
© Crown Copyright and Database Right 2013. Ordnance Survey 100023392.
© Hawfrant a hawliau cronfa ddata'r goron 2013. Rhid lwydded yr arolwg ordnans 100023392.

KEY

 Proposed 40mph Speed Limit



Rev	Details	Dr	Ch	Re	App



ENGINEERING AND TRANSPORT
 NI GAREK E
 DIRECTOR OF ENVIRONMENT AND REGENERATION
 THE QUAYS, PRINCEL WAY
 INDRA AVENUE PARK
 NEATH SA11 2SS

Job Title
PROPOSED 40MPH SPEED LIMIT
A48 MARGAM

File No.	TR1_02	Financial Code No.	
Drawn	JES/HC	Checked	MC/ES
Date	Apr'23	Date	Apr'23
Scale	NTS	Date	Apr'23
Drawing No.	C61310.TRO1.1		

Dwg No

Job Title

- 1. All dimensions are in millimetres unless otherwise stated.
- 2. Ordnance Survey Licence
© Crown Copyright and Database Right 2013. Ordnance Survey 100023392.
© Hawffrant a hawflau cronfa ddara'i garon 2013. Rhid twydded yr arolwg ordnans 100023392.

KEY

-  Proposed 40mph Speed Limit
-  Proposed 40mph Speed Limit within Bridgend County Borough Council area



COEDHIRWAUN VILLAGE

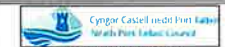
A48

HEOL-Y-GLO

COUNTY BOUNDARY

PLYE

Rev	Drawn	Chk	App	Rev	Stat



ENGINEERING AND TRANSPORT
 NICOLA PEARLE
 DIRECTOR OF ENVIRONMENT AND REGENERATION
 THE QUAYS MARINE WAY
 BAGLWYDLENGY PAFH
 NEATH SA11 2UG

Job Title
PROPOSED 40MPH SPEED LIMIT
A48 MARGAM

File No:	TRE_02	Financial Code No:	
Drawn:	JEBK	Checked:	MCEB
Date:	Apr'23	Date:	Apr'23
Scale:	NTS	Appr'd:	1-111-1
Date:	Apr'23	Date:	Apr'23

Drawing No
C61310.TRO1.2

Dwg No

Job Title