






LEGEND:

-  EXISTING WATERCOURSE
-  ALIGNMENT OF LONG-SECTION THROUGH EXISTING WATER COURSE
-  TOPOGRAPHIC SURVEY SURFACE CONTOUR - MAJOR 1m INTERVAL
-  TOPOGRAPHIC SURVEY SURFACE CONTOUR - MINOR 0.1m INTERVAL
-  POTENTIAL ROUTES FOR NEW DITCHES
-  WATERCOURSES INVESTIGATED FURTHER FOR POTENTIAL REPAIR

- NOTES:
1. Do not scale from drawing. This drawing should be read in conjunction with all other associated project information.
 2. After Burroughs Ref. 50610-BUR-GEN-06 DR-C-0101

PROJECT NAME:	GODRE'R GRAIG QUARRY SPOIL TIP DRAINAGE DESIGN	
REPORT REF:	ESP.7432e.08.3792	
CLIENT:	NPTCBC	
FIGURE TITLE:	INDICATIVE DRAINAGE OPTIONS	
FIGURE NO:	02	REV.: 00
DATE:	06/10/2023	SCALE: 1:1,000
DRAWN BY:	EK	CHECKED BY: MTE



Navigation controls: Home, Back, Forward, Search, and a scale bar showing 0 to 100m.