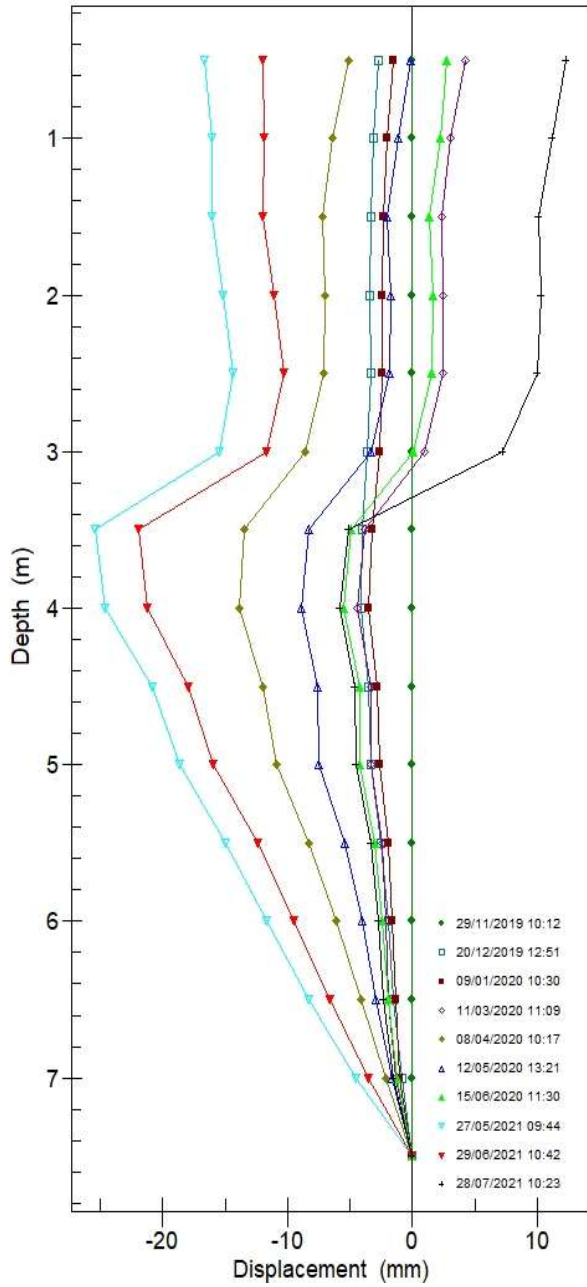


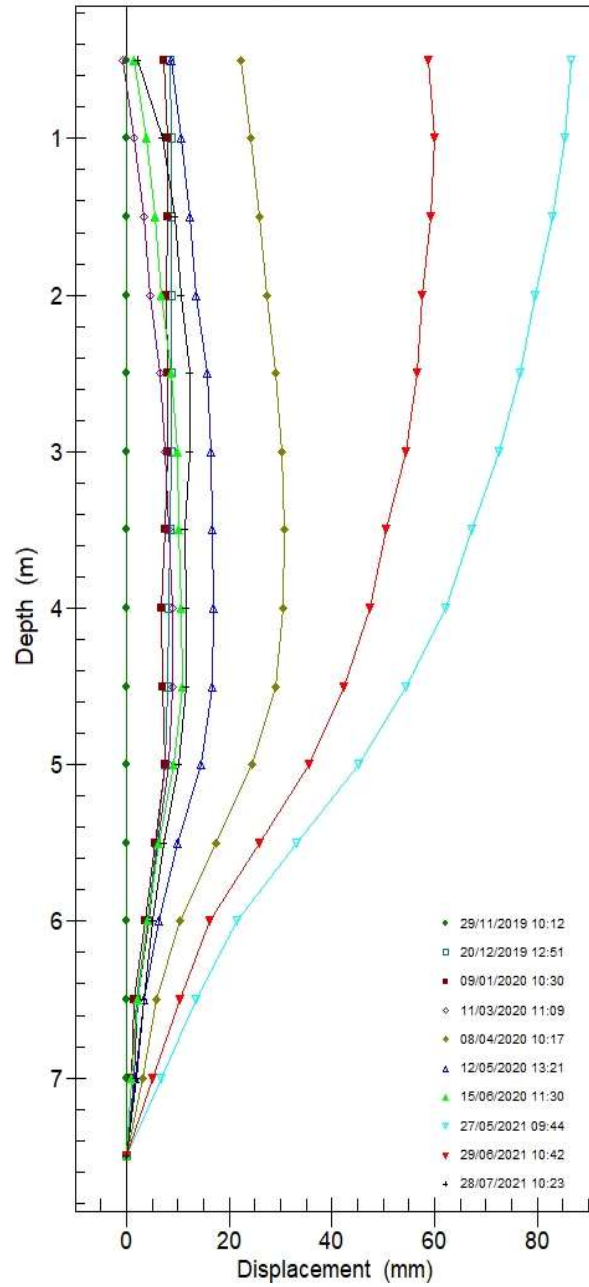
7234e:BH04 - A Axis Cumulative

Initial survey: 29/11/2019 10:12



7234e:BH04 - B Axis Cumulative

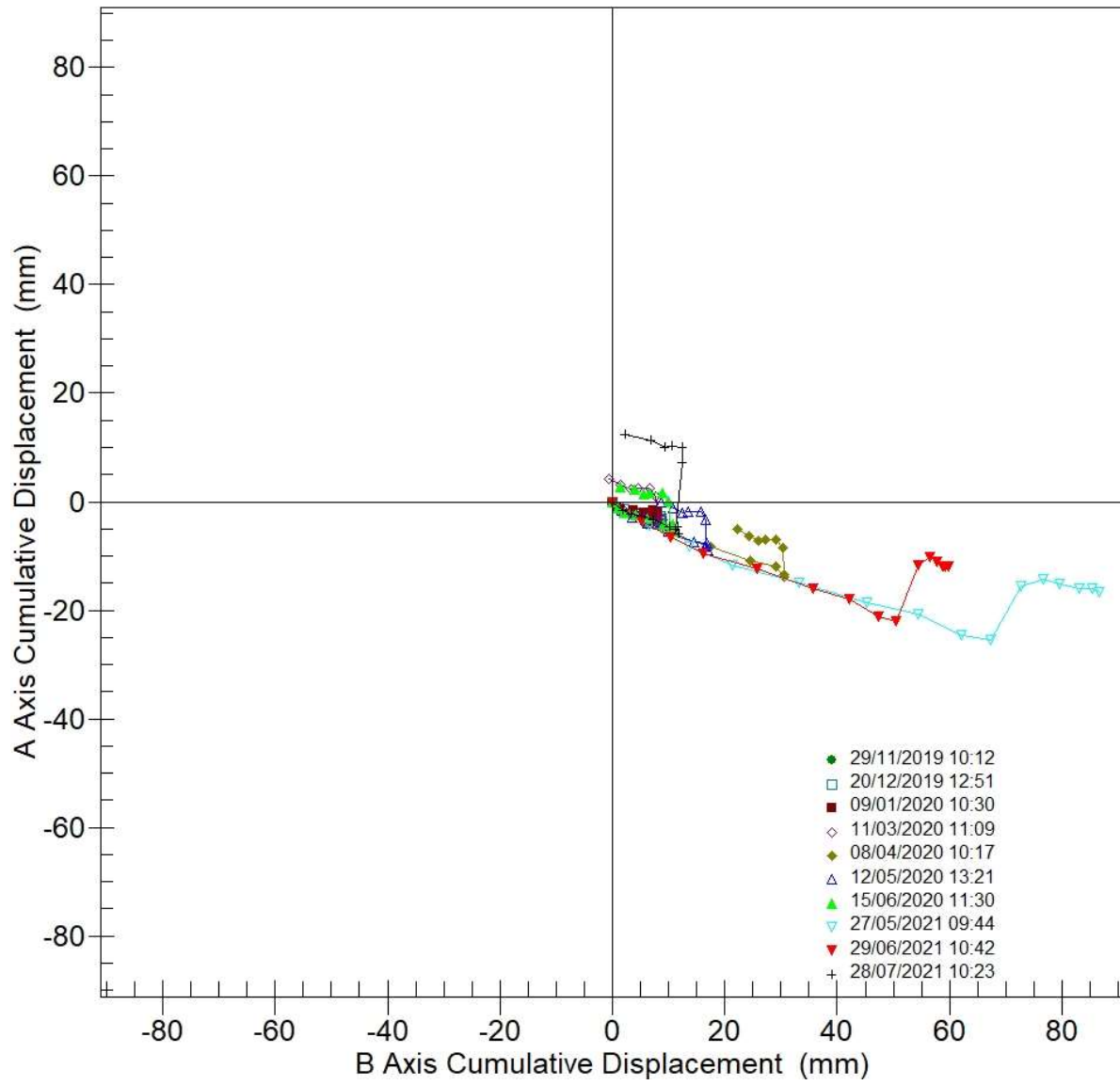
Initial survey: 29/11/2019 10:12



PROJECT:
SITE: 7234e
INSTALLATION: BH04
COMPANY:
CLIENT:
NOTE:

7234e:BH04 - A Axis vs B Axis

Initial survey: 29/11/2019 10:12



PROJECT:
SITE: 7234e
INSTALLATION: BH04
COMPANY:
CLIENT:
NOTE:

PROJECT:
 SITE: 7234e
 INSTALLATION: BH04
 COMPANY:
 CLIENT:
 NOTE:

Cumulative Deflection Data in A Axis (mm):

Depth (m)	29/11/2019 10:12:34 (mm)	20/12/2019 12:51:19 (mm)	09/01/2020 10:30:19 (mm)	11/03/2020 11:09:35 (mm)	08/04/2020 10:17:18 (mm)	12/05/2020 13:21:05 (mm)	15/06/2020 11:30:40 (mm)
0.5	0.00	-2.74	-1.52	4.26	-5.08	-0.13	2.76
1.0	0.00	-3.13	-2.00	3.07	-6.42	-1.17	2.21
1.5	0.00	-3.29	-2.31	2.34	-7.24	-2.03	1.31
2.0	0.00	-3.40	-2.39	2.48	-6.99	-1.75	1.60
2.5	0.00	-3.38	-2.41	2.40	-7.08	-1.81	1.53
3.0	0.00	-3.61	-2.62	0.92	-8.55	-3.32	0.05
3.5	0.00	-4.04	-3.24	-3.87	-13.50	-8.30	-4.90
4.0	0.00	-4.16	-3.55	-4.45	-13.86	-8.93	-5.55
4.5	0.00	-3.55	-2.78	-3.29	-11.97	-7.61	-4.26
5.0	0.00	-3.32	-2.62	-3.32	-10.88	-7.47	-4.18
5.5	0.00	-2.49	-1.98	-2.46	-8.25	-5.44	-3.04
6.0	0.00	-1.98	-1.67	-2.13	-6.08	-4.06	-2.42
6.5	0.00	-1.50	-1.38	-1.90	-4.13	-2.97	-1.97
7.0	0.00	-0.88	-1.04	-1.31	-2.18	-1.66	-1.24
7.5	0.00	0.00	0.00	0.00	0.00	0.00	0.00

PROJECT:
 SITE: 7234e
 INSTALLATION: BH04
 COMPANY:
 CLIENT:
 NOTE:

Cumulative Deflection Data in A Axis (mm):

Depth (m)	27/05/2021 09:44:06 (mm)	29/06/2021 10:42:19 (mm)	28/07/2021 10:23:16 (mm)
0.5	-16.70	-11.94	12.33
1.0	-16.06	-11.86	11.20
1.5	-16.05	-11.94	10.10
2.0	-15.21	-11.04	10.32
2.5	-14.33	-10.26	10.04
3.0	-15.50	-11.66	7.20
3.5	-25.45	-21.97	-5.07
4.0	-24.61	-21.27	-5.84
4.5	-20.82	-17.94	-4.57
5.0	-18.64	-15.95	-4.53
5.5	-14.94	-12.43	-3.33
6.0	-11.73	-9.49	-2.78
6.5	-8.28	-6.61	-2.33
7.0	-4.51	-3.52	-1.51
7.5	0.00	0.00	0.00

PROJECT:
 SITE: 7234e
 INSTALLATION: BH04
 COMPANY:
 CLIENT:
 NOTE:

Cumulative Deflection Data in B Axis (mm):

Depth (m)	29/11/2019 10:12:34 (mm)	20/12/2019 12:51:19 (mm)	09/01/2020 10:30:19 (mm)	11/03/2020 11:09:35 (mm)	08/04/2020 10:17:18 (mm)	12/05/2020 13:21:05 (mm)	15/06/2020 11:30:40 (mm)
0.5	0.00	8.42	7.37	-0.63	22.31	8.67	1.37
1.0	0.00	8.78	8.05	1.47	24.32	10.74	3.85
1.5	0.00	8.77	8.01	3.33	26.04	12.45	5.53
2.0	0.00	8.69	7.76	4.55	27.33	13.61	6.74
2.5	0.00	8.73	7.92	6.58	29.17	15.77	8.87
3.0	0.00	8.68	7.99	7.65	30.36	16.57	10.00
3.5	0.00	8.49	7.62	8.35	30.65	16.65	10.30
4.0	0.00	8.18	6.93	8.88	30.61	17.06	10.80
4.5	0.00	7.93	7.17	8.89	29.15	16.80	10.85
5.0	0.00	7.65	7.50	8.29	24.44	14.45	9.16
5.5	0.00	5.76	5.51	6.12	17.42	9.97	6.25
6.0	0.00	4.24	3.73	4.40	10.41	6.22	4.21
6.5	0.00	2.06	1.47	2.30	5.94	3.52	2.16
7.0	0.00	1.06	0.92	1.39	3.14	1.70	1.09
7.5	0.00	0.00	0.00	0.00	0.00	0.00	0.00

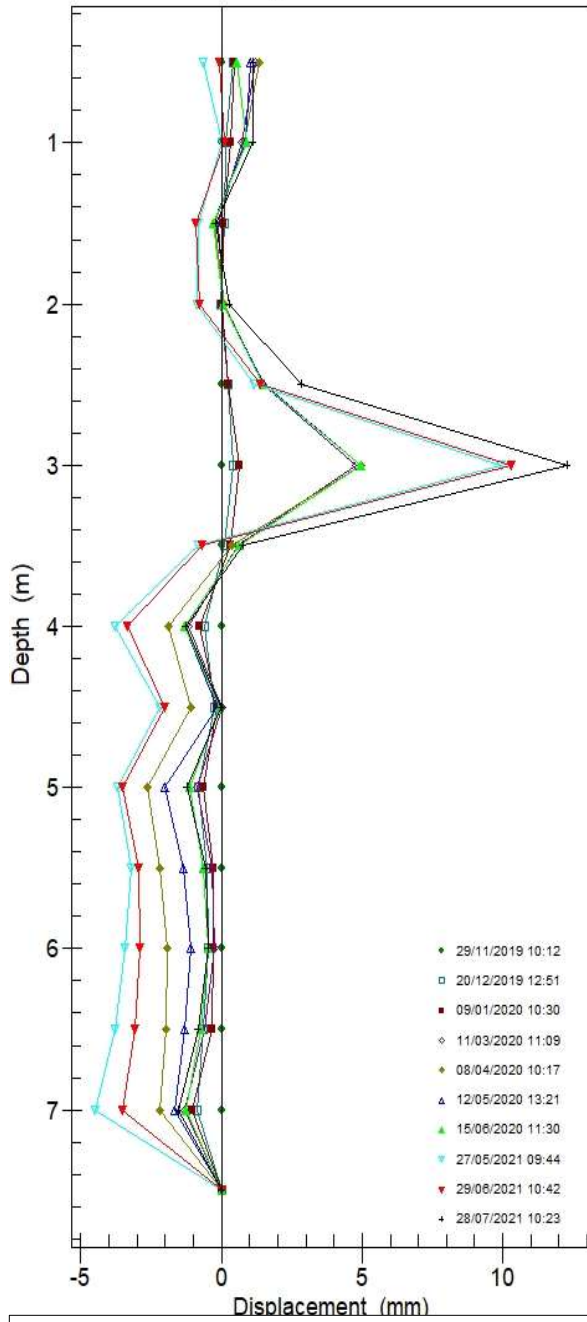
PROJECT:
 SITE: 7234e
 INSTALLATION: BH04
 COMPANY:
 CLIENT:
 NOTE:

Cumulative Deflection Data in B Axis (mm):

Depth (m)	27/05/2021 09:44:06 (mm)	29/06/2021 10:42:19 (mm)	28/07/2021 10:23:16 (mm)
0.5	86.75	58.73	2.26
1.0	85.33	59.94	6.95
1.5	83.07	59.24	9.38
2.0	79.64	57.68	10.65
2.5	76.61	56.56	12.39
3.0	72.70	54.49	12.45
3.5	67.35	50.50	11.30
4.0	62.21	47.44	11.75
4.5	54.40	42.27	11.64
5.0	45.37	35.65	10.09
5.5	33.28	25.84	7.28
6.0	21.50	16.21	5.14
6.5	13.65	10.47	3.38
7.0	6.72	5.13	1.91
7.5	0.00	0.00	0.00

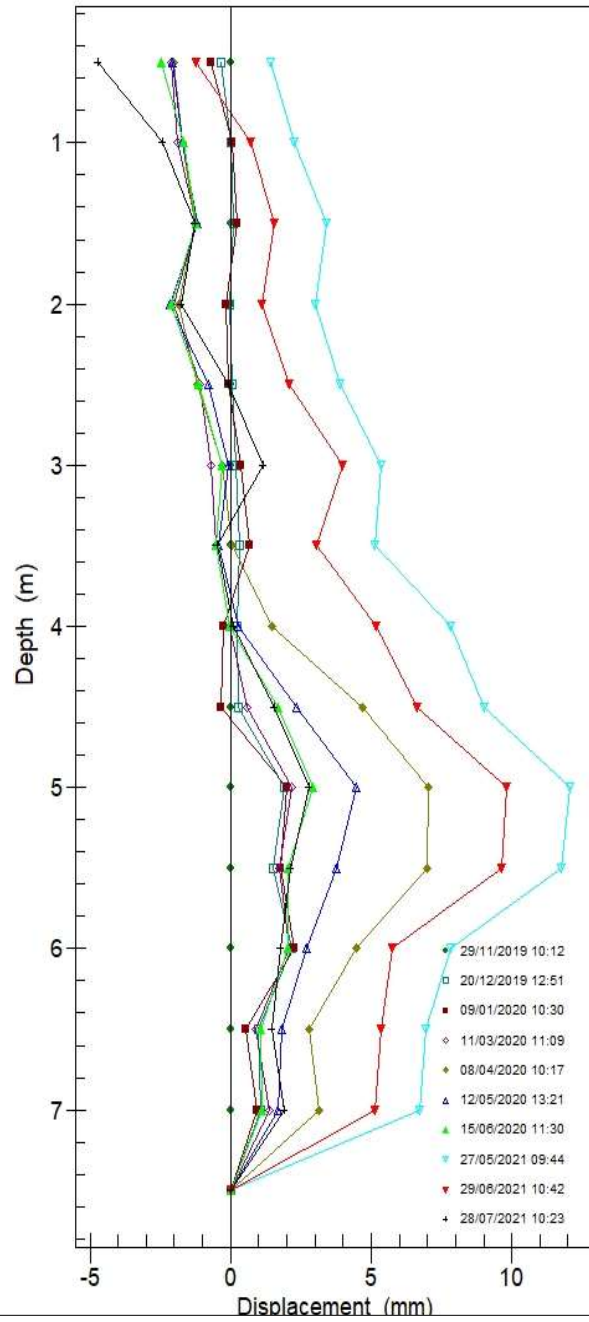
7234e:BH04 - A Axis Incremental

Initial survey: 29/11/2019 10:12



7234e:BH04 - B Axis Incremental

Initial survey: 29/11/2019 10:12



PROJECT:
SITE: 7234e
INSTALLATION: BH04
COMPANY:
CLIENT:
NOTE:

PROJECT:
 SITE: 7234e
 INSTALLATION: BH04
 COMPANY:
 CLIENT:
 NOTE:

Incremental Deflection Data in A Axis (mm):

Depth (m)	29/11/2019 10:12:34 (mm)	20/12/2019 12:51:19 (mm)	09/01/2020 10:30:19 (mm)	11/03/2020 11:09:35 (mm)	08/04/2020 10:17:18 (mm)	12/05/2020 13:21:05 (mm)	15/06/2020 11:30:40 (mm)
0.5	0.00	0.40	0.48	1.19	1.34	1.04	0.55
1.0	0.00	0.16	0.32	0.73	0.82	0.86	0.91
1.5	0.00	0.11	0.08	-0.14	-0.25	-0.28	-0.30
2.0	0.00	-0.02	0.02	0.08	0.09	0.07	0.08
2.5	0.00	0.23	0.22	1.48	1.48	1.51	1.48
3.0	0.00	0.43	0.62	4.79	4.94	4.98	4.95
3.5	0.00	0.11	0.31	0.58	0.36	0.64	0.65
4.0	0.00	-0.61	-0.77	-1.16	-1.89	-1.32	-1.29
4.5	0.00	-0.23	-0.17	0.03	-1.08	-0.14	-0.08
5.0	0.00	-0.83	-0.63	-0.86	-2.63	-2.03	-1.14
5.5	0.00	-0.51	-0.31	-0.33	-2.17	-1.38	-0.63
6.0	0.00	-0.48	-0.29	-0.23	-1.95	-1.10	-0.45
6.5	0.00	-0.63	-0.34	-0.60	-1.95	-1.31	-0.72
7.0	0.00	-0.88	-1.04	-1.31	-2.18	-1.66	-1.24
7.5	0.00	0.00	0.00	0.00	0.00	0.00	0.00

PROJECT:
 SITE: 7234e
 INSTALLATION: BH04
 COMPANY:
 CLIENT:
 NOTE:

Incremental Deflection Data in A Axis (mm):

Depth (m)	27/05/2021 09:44:06 (mm)	29/06/2021 10:42:19 (mm)	28/07/2021 10:23:16 (mm)
0.5	-0.64	-0.08	1.13
1.0	0.00	0.09	1.11
1.5	-0.84	-0.90	-0.22
2.0	-0.88	-0.79	0.28
2.5	1.17	1.40	2.84
3.0	9.96	10.31	12.28
3.5	-0.84	-0.70	0.77
4.0	-3.79	-3.32	-1.26
4.5	-2.18	-1.99	-0.04
5.0	-3.70	-3.52	-1.21
5.5	-3.21	-2.93	-0.55
6.0	-3.45	-2.88	-0.45
6.5	-3.77	-3.09	-0.82
7.0	-4.51	-3.52	-1.51
7.5	0.00	0.00	0.00

PROJECT:
 SITE: 7234e
 INSTALLATION: BH04
 COMPANY:
 CLIENT:
 NOTE:

Incremental Deflection Data in B Axis (mm):

Depth (m)	29/11/2019 10:12:34 (mm)	20/12/2019 12:51:19 (mm)	09/01/2020 10:30:19 (mm)	11/03/2020 11:09:35 (mm)	08/04/2020 10:17:18 (mm)	12/05/2020 13:21:05 (mm)	15/06/2020 11:30:40 (mm)
0.5	0.00	-0.36	-0.68	-2.10	-2.01	-2.07	-2.48
1.0	0.00	0.01	0.04	-1.87	-1.72	-1.71	-1.68
1.5	0.00	0.09	0.25	-1.22	-1.29	-1.16	-1.22
2.0	0.00	-0.04	-0.16	-2.03	-1.84	-2.16	-2.13
2.5	0.00	0.05	-0.07	-1.07	-1.19	-0.79	-1.13
3.0	0.00	0.19	0.37	-0.71	-0.28	-0.08	-0.30
3.5	0.00	0.31	0.69	-0.53	0.03	-0.42	-0.50
4.0	0.00	0.25	-0.24	-0.01	1.47	0.26	-0.05
4.5	0.00	0.28	-0.33	0.60	4.71	2.35	1.68
5.0	0.00	1.89	2.00	2.17	7.02	4.48	2.92
5.5	0.00	1.52	1.78	1.72	7.01	3.75	2.04
6.0	0.00	2.18	2.27	2.11	4.47	2.71	2.05
6.5	0.00	1.00	0.54	0.91	2.81	1.82	1.06
7.0	0.00	1.06	0.92	1.39	3.14	1.70	1.09
7.5	0.00	0.00	0.00	0.00	0.00	0.00	0.00

PROJECT:
SITE: 7234e
INSTALLATION: BH04
COMPANY:
CLIENT:
NOTE:

Incremental Deflection Data in B Axis (mm):

Depth (m)	27/05/2021 09:44:06 (mm)	29/06/2021 10:42:19 (mm)	28/07/2021 10:23:16 (mm)
0.5	1.43	-1.21	-4.70
1.0	2.26	0.70	-2.43
1.5	3.43	1.56	-1.27
2.0	3.03	1.12	-1.74
2.5	3.91	2.07	-0.05
3.0	5.35	3.99	1.15
3.5	5.15	3.06	-0.45
4.0	7.81	5.17	0.11
4.5	9.03	6.63	1.55
5.0	12.09	9.81	2.81
5.5	11.78	9.63	2.14
6.0	7.85	5.73	1.76
6.5	6.93	5.35	1.47
7.0	6.72	5.13	1.91
7.5	0.00	0.00	0.00