

D58-3114 – PROPOSED TRAFFIC ORDER
NEATH PORT TALBOT COUNTY
BOROUGH COUNCIL

(A4067 FROM YNYSYMEUDWY TO
GODRERGRAIG & A4067 GLAN YR AVON,
GODRERGRAIG / YSTALYFERA)
(30 AND 40 MPH SPEED LIMITS)
ORDER 2024

STATEMENT OF REASON

The scheme is necessary to reduce vehicular speeds in the interest of road safety and to facilitate the implementation of traffic signals at the junction of the A4067 with Church Road.

NEATH PORT TALBOT COUNTY BOROUGH COUNCIL
CYNGOR BWRDEISTREF SIROL CASTELL-NEDD PORT TALBOT

(A4067 FROM YNYSYMEUDWY TO GODRERGRAIG &
A4067 GLAN YR AVON, GODRERGRAIG / YSTALYFERA)
(30 AND 40 MPH SPEED LIMITS)

ORDER 2024

NOTICE is given that the Council intends to make an Order under Section 84 and Part IV of Schedule 9 of the Road Traffic Regulation Act 1984 (hereinafter referred to as “the Act of 1984”) and of all other powers them enabling and after consultation with the Chief Officer of Police in accordance with Part III of Schedule 9 of the Act of 1984, the effect of which is as set out in the Schedule below.

A copy of the draft Order, plan and statement of reasons can be inspected on the Council’s Internet Website <https://www.npt.gov.uk/traffic-regulation-orders-tros>.

Any objections should be submitted in writing, setting out the reasons thereof, to reach the Head of Engineering and Transport, The Quays, Baglan Energy Park SA11 2GG by 15th August 2024.

If you have any further enquiries regarding this notice please send your email to: environment@npt.gov.uk

SCHEDULES

Schedule 1 – Revocation

Any existing orders are hereby revoked in so far as they relates to the lengths and sides and lengths of the roads set out in Schedules 2 and 3 below.

Schedule 2 – Proposed 30mph Speed Limit

2.1 A4067 Glan Yr Avon

From its junction with Church Road for a distance of approximately 570 metres in a north easterly direction.

2.2 A4067 From Ynysmeudwy to Godrergraig

From its junction with Church Road for a distance of approximately 340 metres in a south westerly direction.

Schedule 3 – Proposed 40mph Speed Limit

3.1 A4067 From Ynysymudwy to Godrergraig

From a point approximately 188 metres in a south westerly direction from its junction with Graig Newydd for a distance of approximately 1145 metres in a south westerly direction.

DATED 25th JULY 2024

M C GRIFFITHS

HEAD OF LEGAL AND DEMOCRATIC SERVICES

NEATH PORT TALBOT COUNTY BOROUGH COUNCIL
CYNGOR BWRDEISTREF SIROL CASTELL-NEDD PORT TALBOT

(A4067 FROM YNYSYMEUDWY TO GODRERGRAIG &
A4067 GLAN YR AVON, GODRERGRAIG / YSTALYFERA)
(30 AND 40 MPH SPEED LIMITS)

ORDER 2024

The Neath Port Talbot County Borough Council in exercise of its powers under Section 84 and Part IV of Schedule 9 of the Road Traffic Regulation Act 1984 (hereinafter referred to as “the Act of 1984”) and of all other powers then enabling and after consultation with the Chief Officer of Police in accordance with Part III of Schedule 9 of the Act of 1984 hereby make the following Order:-

1. This Order shall come into operation on the day of 2024 and may be cited as the “Neath Port Talbot County Borough Council (A4067 From Ynysmeudwy to Godregraig & A4067 Glan Yr Avon, Godregraig / Ystalyfera) (30 and 40 MPH Speed Limits) Order 2024”.
 - (i) Except where otherwise stated, any reference in this Order to a numbered article or schedule is a reference to the article or schedule bearing that number in this Order.
 - (ii) The Interpretation Act 1978 shall apply for the interpretation of this Order as it applies for the interpretation of an Act of Parliament
2. All existing Speed Limit Orders which are currently in place on the roads referred to in the Schedules are hereby revoked in so far as they relate to the lengths and sides of roads set out in Schedule 1 and 2 of this Order.
3. No person shall cause or permit any vehicle to be driven at speeds in excess of 30 miles per hour on the lengths of sides or roads specified in Schedule 1 of this Order.
4. No person shall cause or permit any vehicle to be driven at speeds in excess of 40 miles per hour on the lengths of sides or roads specified in Schedule 2 of this Order.

SCHEDULES

Schedule 1 – Proposed 30mph Speed Limit

A4067 Glan Yr Avon

From its junction with Church Road for a distance of approximately 570 metres in a north easterly direction.

A4067 From Ynysmeudwy to Godrergraig

From its junction with Church Road for a distance of approximately 340 metres in a south westerly direction.

Schedule 2 – Proposed 40mph Speed Limit

A4067 From Ynysmeudwy to Godrergraig

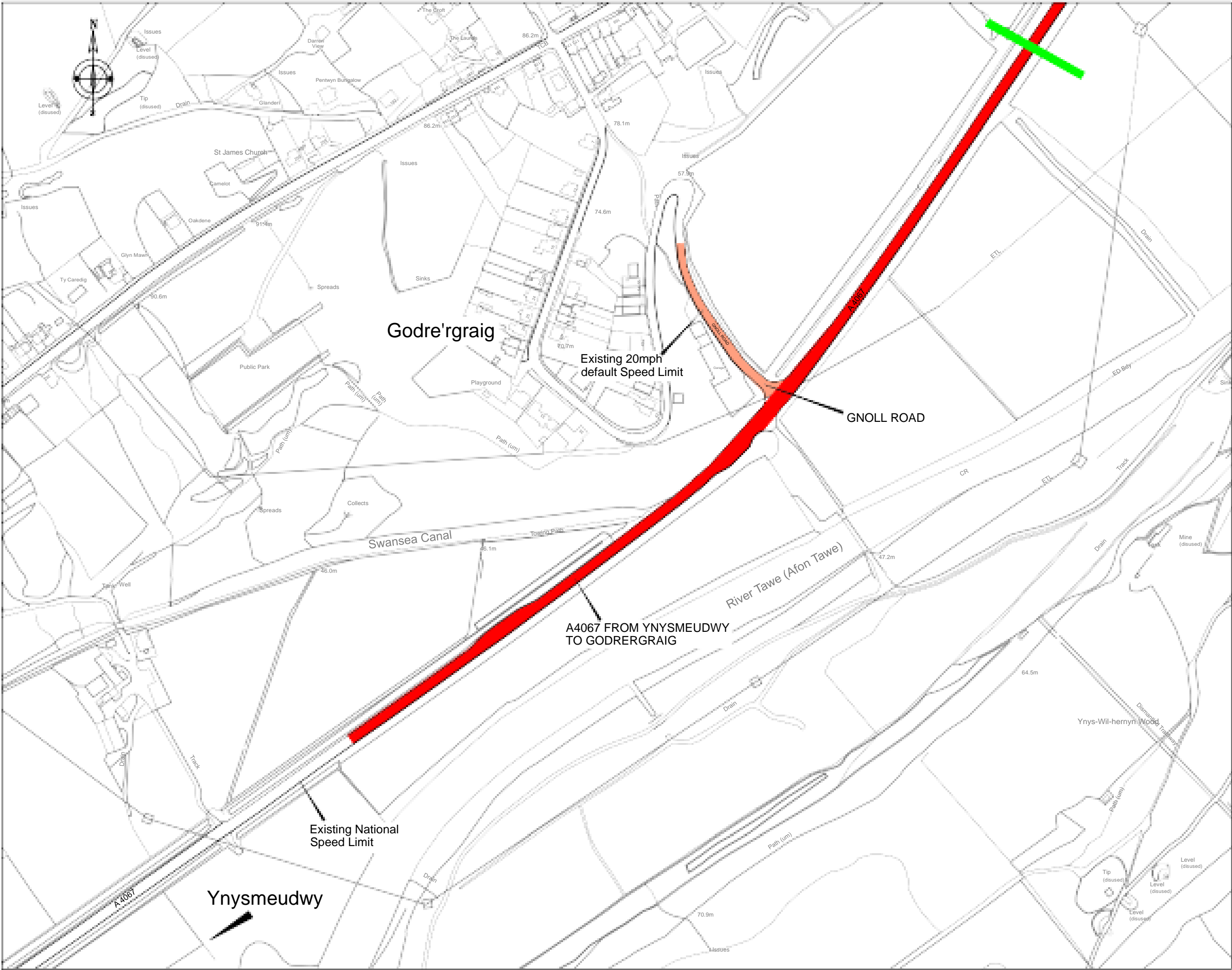
From a point approximately 188 metres in a south westerly direction from its junction with Graig Newydd for a distance of approximately 1145 metres in a south westerly direction.

THE COMMON SEAL)
OF THE COUNCIL)
was hereunto affixed on the)
day of 2024)
in the presence of: -)

PROPER OFFICER

Dwg. No.

Job Title




NOTES

1. All dimensions are in millimetres unless otherwise stated.
2. Ordnance Survey Licence:
© Crown Copyright and Database Right 2013. Ordnance Survey 100023392.
© Hawlfraint a hawilau cronfa ddata'r goron 2013. Rhid trwydded yr arolwg ordnans 100023392.

KEY



Proposed 40 mph
Speed Limit



Existing 20mph
default Speed Limit

Rev	Details	Dr	Ch	Ap	Date

Client



ENGINEERING AND TRANSPORT

NICOLA PEARCE
DIRECTOR OF ENVIRONMENT AND REGENERATION
THE QUAYS, BRUNEL WAY
BAGLAN ENERGY PARK
NEATH SA11 2GG

Job Title

ROAD SAFETY GRANT
2024 / 2025

A4067 GODRERGRAIG
PROPOSED SPEED LIMITS

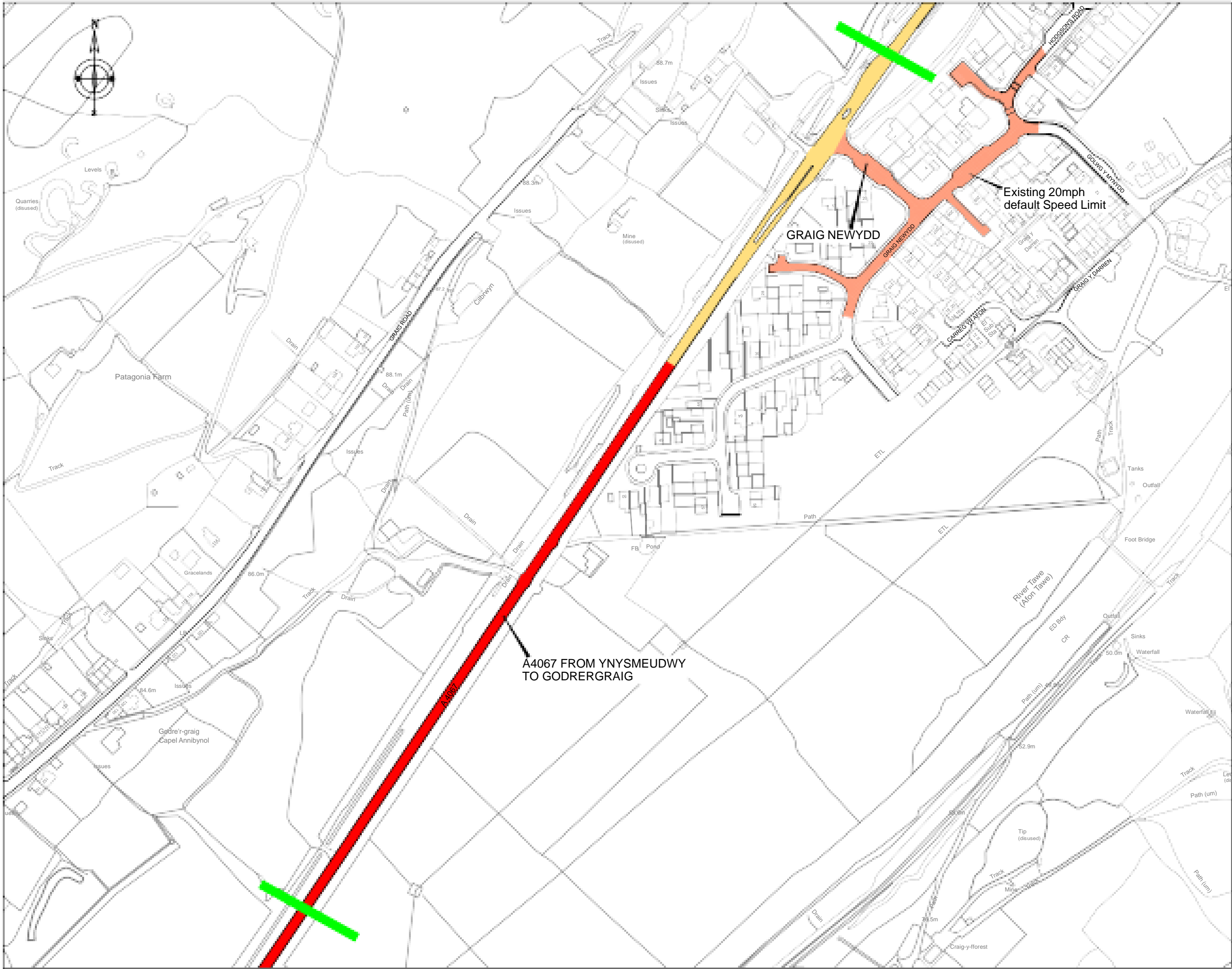
File No.	Financial Code No.
Drawn JBK	Checked MCB
Date Apr'24	Approved HHH
Date Apr'24	Date Apr'24

Scales Not to scale

Drawing No. RSG-A4067-TRO1.1

Dwg. No.

Job Title



NOTES

1. All dimensions are in millimetres unless otherwise stated.

2. Ordnance Survey Licence:
© Crown Copyright and Database Right 2013. Ordnance Survey 100023392.
© Hawlfraint a hawilau cronfa ddata'r goron 2013. Rhid trwydded yr arolwg ordnans 100023392.

KEY

Existing 40mph Speed Limit

Existing 20mph default Speed Limit

Proposed 40 mph Speed Limit

Rev

Details

Dr

Ch

Ap

Date

Client


ENGINEERING AND TRANSPORT
NICOLA PEARCE
DIRECTOR OF ENVIRONMENT AND REGENERATION
THE QUAYS, BRUNEL WAY
BAGLAN ENERGY PARK
NEATH SA11 2GG

Job Title

ROAD SAFETY GRANT
2024 / 2025

A4067 GODRERGRAIG
PROPOSED SPEED LIMITS

File No.	Financial Code No.
Drawn JBK	Checked MCB
Date Apr'24	Approved H1H
Date Apr'24	Date Apr'24

Scales

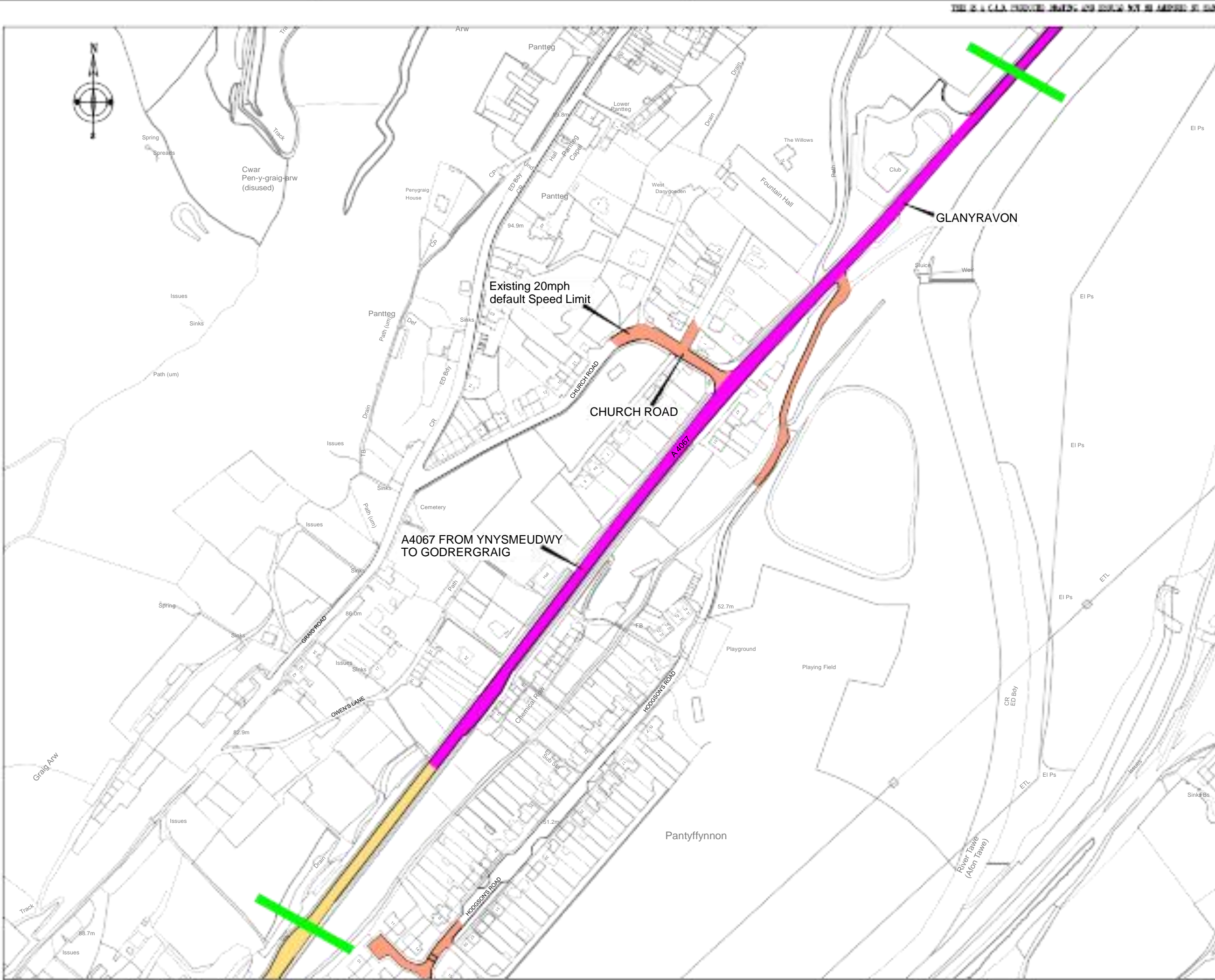
Not to scale

Drawing No.

RSG-A4067-TRO1.2

Dwg. No.

Job Title



THIS IS A C.A.D. DRAWING. PRINTING AND SHARING MAY BE LIMITED BY RIGHTS

NOTES

A3


1. All dimensions are in millimetres unless otherwise stated.
2. Ordnance Survey Licence:
© Crown Copyright and Database Right 2013. Ordnance Survey 100023392.
© Hawlfraint a hawilau cronfa ddata'r goron 2013. Rhid trwydded yr arolwg ordnans 100023392.

KEY

- Existing 40mph Speed Limit
- Existing 20mph default Speed Limit
- Proposed 30 mph Speed Limit

Rev	Details	Dr	Ch	Ap	Date

Client



ENGINEERING AND TRANSPORT
NICOLA PEARCE
DIRECTOR OF ENVIRONMENT AND REGENERATION
THE QUAYS, BRUNEL WAY
BAGLAN ENERGY PARK
NEATH SA11 2GG

Job Title
**ROAD SAFETY GRANT
2024 / 2025**
**A4067 GODRERGRAIG
PROPOSED SPEED LIMITS**

File No.	Financial Code No.
Drawn JBK Checked MCB Approved H1H	
Date Apr'24 Date Apr'24 Date Apr'24	

Scales Not to scale
Drawing No. **RSG-A4067-TRO1.3**



- Proposed 30mph Speed Limit
- Existing 30mph Speed Limit
- Existing 20mph default Speed Limit

[illegible]