



Neath Port Talbot County Borough Council

Local Development Plan 2011 - 2026

The Historic Environment Supplementary Planning Guidance Schedule of Buildings of Local Importance (April 2019)



Schedule of Buildings of Local Importance	1
Afan Valley	2
Cymmer	2
Glyncorwg	12
Gwynfi	18
Pelenna	28
Amman Valley	34
Gwaun Cae Gurwen	34
Lower Brynamman	44
Dulais Valley	56
Crynant	56
Onllwyn	66
Seven Sisters	70
Neath	78
Aberdulais	78
Briton Ferry East	88
Briton Ferry West	118
Bryncoch North	122
Bryncoch South	124
Cadoxton	128
Coedffranc Central	134
Coedffranc North	142
Coedffranc West	148
Dyffryn	160
Neath East	170
Neath North	186
Neath South	218
Tonna	224

Contents

Neath Valley	226
Blaengwrach	226
Glynneath	234
Resolven	250
Pontardawe	262
Alltwen	262
Pontardawe	274
Rhos	320
Trebanos	326
Port Talbot	332
Aberafan	332
Baglan	342
Bryn & Cwmafan	348
Margam	368
Port Talbot	370
Sandfields West	410
Taibach	414
Swansea Valley	430
Cwmllynfell	430
Godre'r Graig	436
Ystalyfera	438

SCHEDULE OF BUILDINGS OF LOCAL IMPORTANCE

Cymmer

Ward: Cymmer	Settlement: Cymmer	Building Name: Brynsiriol Senior Citizens Centre	
Ref: CYM002	Validation Stage I	Stage II	Grid Reference: E286044 B196120
Address: Corner of Station Road and Margam Street			

Site Location Plan



Description: Prominent central public building, most recently in use as Senior Citizens Centre. Stone construction with dressed stone highlights and decorations. Prominent porch/balcony and landmark clock tower.



SPG: Schedule of Buildings of Local Importance (April 2019)

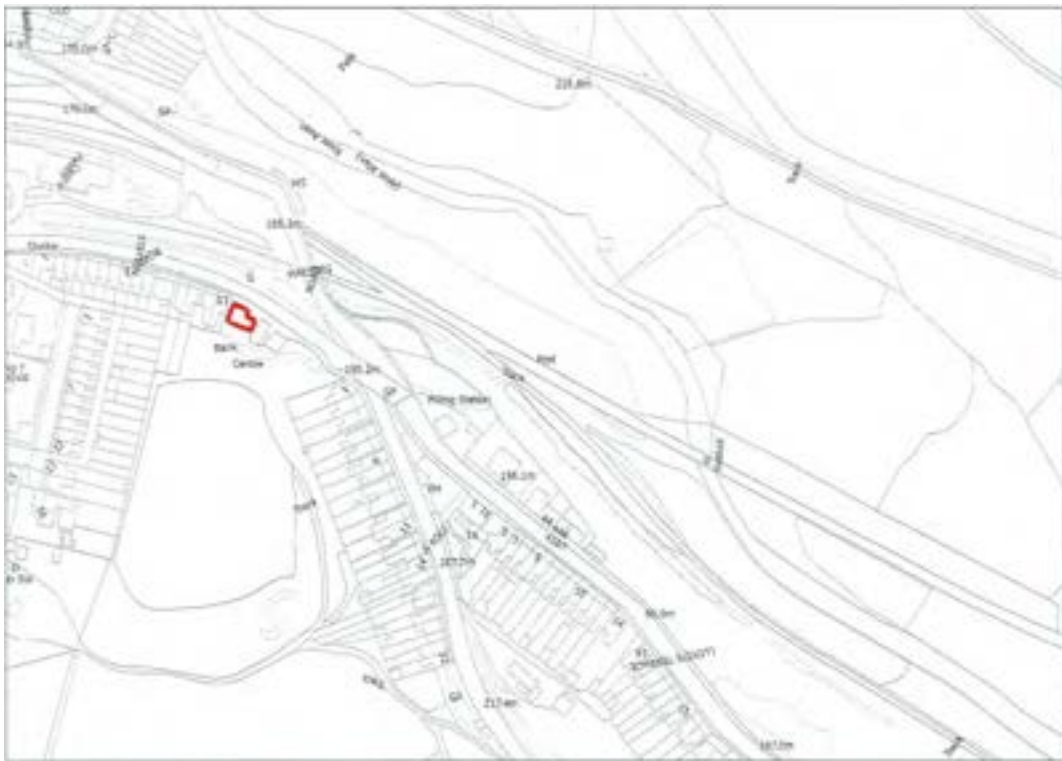
Architectural Interest	X	Historic Interest		Historical / Cultural Association	X	Group / settlement character Value	X	Old or Rare Local Buildings	X
------------------------	---	-------------------	--	-----------------------------------	---	------------------------------------	---	-----------------------------	---

Justification for Consideration: Interesting, characterful and important landmark building sited at a prominent junction in settlement.

Notes:

Ward: Cymmer	Settlement: Cymmer	Building Name: Former HSBC Bank	
Ref: CYM003	Validation Stage I	Stage II	Grid Reference: E286222 N196103
Address: Station Road			

Site Location Plan



Description: Small single storey former bank building with distinctive curving stone frontage comprising three large windows and substantial entrance porch. Pyramid style slate roof behind stone parapet.



SPG: Schedule of Buildings of Local Importance (April 2019)

Architectural Interest	X	Historic Interest		Historical / Cultural Association	X	Group / settlement character Value	X	Old or Rare Local Buildings	X
------------------------	---	-------------------	--	-----------------------------------	---	------------------------------------	---	-----------------------------	---

Justification for Consideration: Distinctive and characterful former bank building in the centre of the settlement. Now (being) converted to residential use

Notes:

Ward: Cymmer	Settlement: Cymmer	Building Name: Ty Sant John	
Ref: CYM004	Validation Stage I	Stage II	Grid Reference: E286117 N196118
Address: Corner of Station Road and School Road			

Site Location Plan



Description: Traditional Gothic style church building now converted to residential use. Rough faced stone construction with cream stone highlights around windows and doors and slate roof, now with skylights. Prominent entrance porch and belfry.



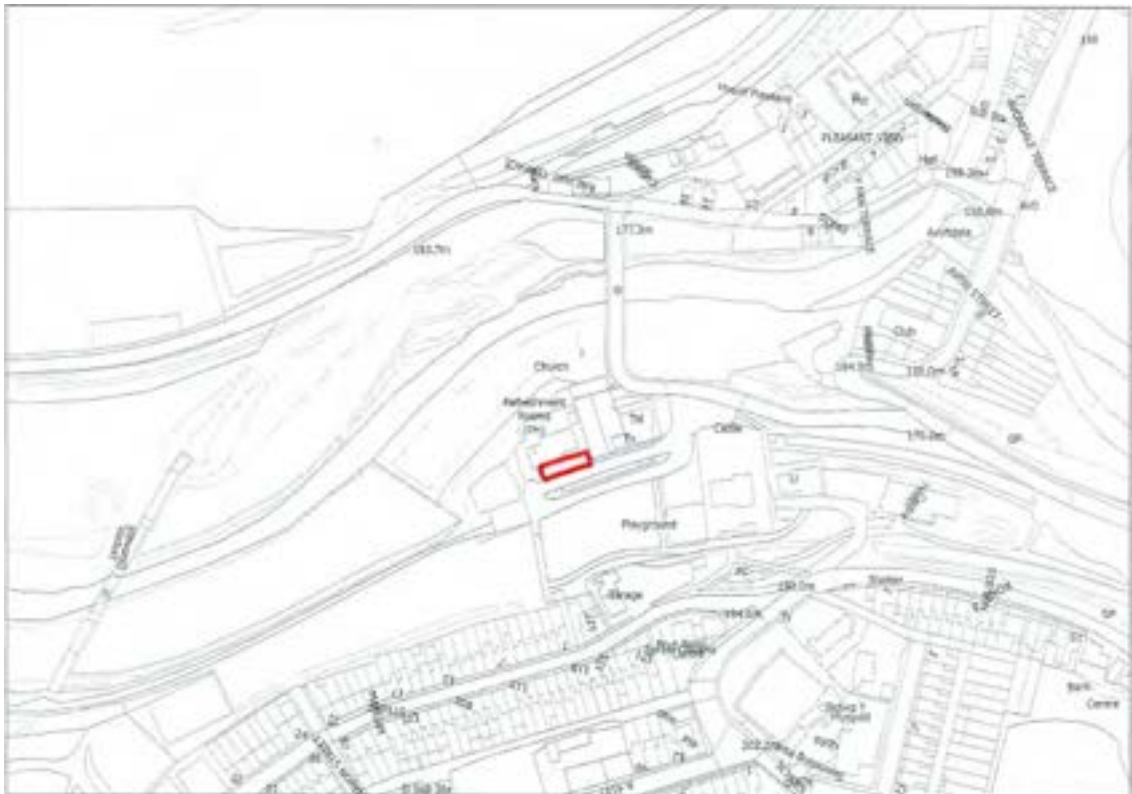
Architectural Interest	X	Historic Interest		Historical / Cultural Association	X	Group / settlement character Value	X	Old or Rare Local Buildings	
------------------------	---	-------------------	--	-----------------------------------	---	------------------------------------	---	-----------------------------	--

Justification for Consideration: Traditional church building set within grounds in a raised position above the highway in a central location. Late C19.

Notes: Coflein: included – part of Cadw Historic Churches Survey (NW Glamorgan)

Ward: Cymmer	Settlement: Cymmer	Building Name: Former railway station	
Ref: CYM005	Validation Stage I	Stage II	Grid Reference: E285971 N196194
Address: Refreshment Rooms, Cymmer			

Site Location Plan



Description: Former railway station building complete with platform, now in a food and drink use. Decorative appearance of stone with buff brick door and window surrounds and slate roof.

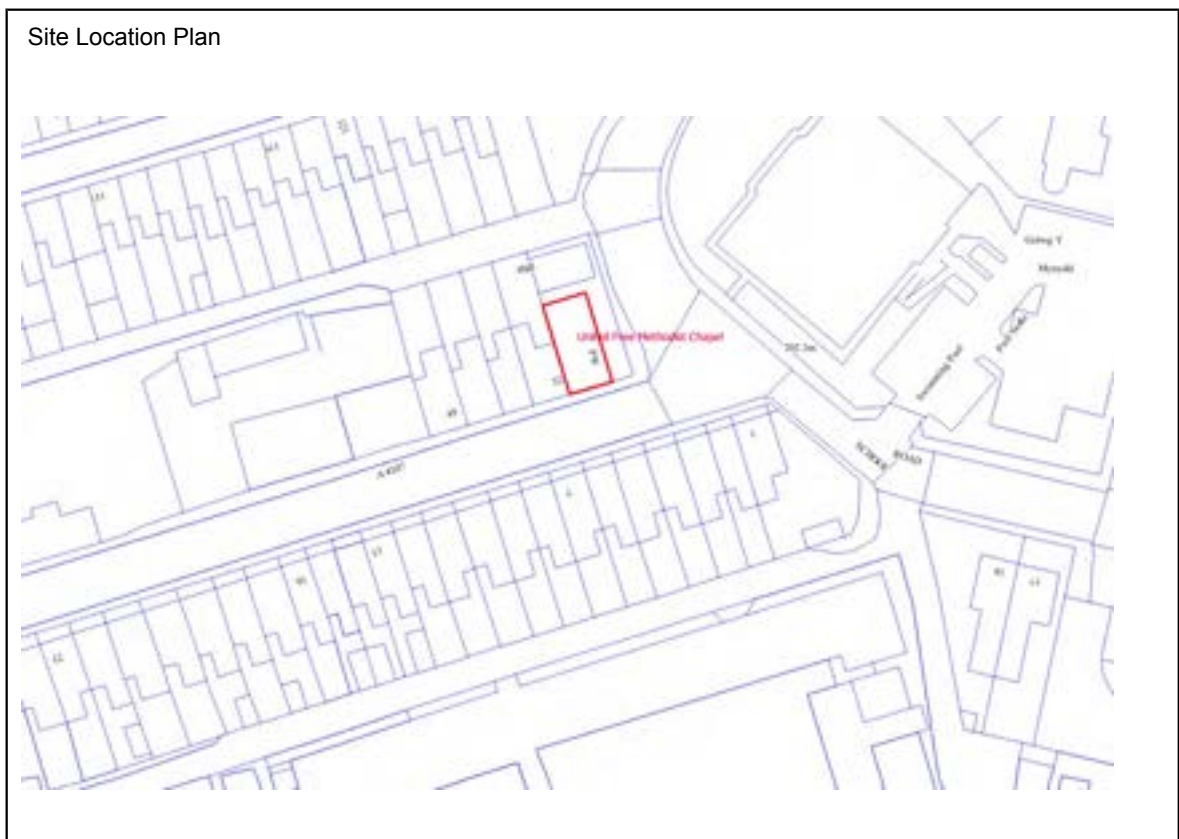


Architectural Interest		Historic Interest	X	Historical / Cultural Association	X	Group / settlement character Value	X	Old or Rare Local Buildings	X
------------------------	--	-------------------	---	-----------------------------------	---	------------------------------------	---	-----------------------------	---

Justification for Consideration: Traditional railway station building that has been converted. Rare survivor and reminder of the local history and industry of the area.

Notes:

Ward: Cymmer	Settlement: Cymmer	Building Name: United Free Methodist Chapel	
Ref: CYM006	Validation Stage I	Stage II	Grid Reference: E286036 N196068
Address: Brytwn Rd			



Description: Small traditional chapel in a prominent corner location. White painted render finish and slate roof with arched windows on front elevation and decorative brick highlighting of window and door openings.



Architectural Interest	X	Historic Interest		Historical / Cultural Association	X	Group / settlement character Value	X	Old or Rare Local Buildings	
------------------------	---	-------------------	--	-----------------------------------	---	------------------------------------	---	-----------------------------	--

Justification for Consideration: Small traditional chapel in a prominent corner location. White painted render finish and slate roof with arched windows on front elevation and decorative brick highlighting of window and door openings.

Notes: Coflein: Built before 1918

Glyncorrwg

Ward: Glyncorrwg	Settlement: Glyncorrwg	Building Name: Bethel House	
Ref: GLC002	Validation Stage I	Stage II	Grid Reference: E287637 N199202
Address: Corner of Commercial Street and Melyn Street			

Site Location Plan



Description: Prominent large former chapel with rough faced stone facade and smooth stone features including banding, door and window surrounds, quoins and main entrance portal. Round headed windows, now with replacement glazing.



SPG: Schedule of Buildings of Local Importance (April 2019)

Architectural Interest	X	Historic Interest		Historical / Cultural Association	X	Group / settlement character Value	X	Old or Rare Local Buildings	
------------------------	---	-------------------	--	-----------------------------------	---	------------------------------------	---	-----------------------------	--

Justification for Consideration: Large chapel building, now converted to residential use. Impressive massing creates an imposing bulk to the building, dominating the street in the centre of the settlement.

Notes: Coflein: Bethel Baptist Chapel was built in 1885, modified/rebuilt in 1890 and again in 1905. It is stone built in the Sub-Classical style with a gable entry plan. By 2006 this chapel stood disused.

Ward: Glyncorrwg	Settlement: Glyncorrwg	Building Name: United Methodist Church and Schoolroom	
Ref: GLC003	Validation Stage I	Stage II	Grid Reference: E287711 N199124
Address: Bryn Road			

Site Location Plan



Description: Disused church plus schoolroom/hall. Stone construction with elaborate fenestration also in stone. Dated 1913. Adjacent schoolroom/hall in similar stonework. Matching walls, steps and railings (See Coflein description below)



Google

Architectural Interest	X	Historic Interest		Historical / Cultural Association	X	Group / settlement character Value	X	Old or Rare Local Buildings	
------------------------	---	-------------------	--	-----------------------------------	---	------------------------------------	---	-----------------------------	--

Justification for Consideration: Imposing stone church building with adjacent schoolroom/hall. Interest features

Notes: Coflein: United Free Methodist Chapel was built in 1913, by architect T Gibb of Port Talbot, in the Gothic style of the gable entry type. The facade is dominated by a large Decorated style window with stone tracery and leaded glass windows bearing Art Nouveau style motifs. Below this are two central doorways. Adj Bible Christian Chapel: A chapel built in 1888 in the simple Round-headed style, as a gable entry plan. It is built on stone with yellow brick banding. Status: Disused

Ward: Glyncorrwg	Settlement: Glyncorrwg	Building Name: St. John the Baptist Church	
Ref: GLC004	Validation Stage I	Stage II	Grid Reference: E287416 N199294
Address: Church Street			

Site Location Plan



Description: Small parish church within walled graveyard. Stone construction with slate roof and ornate double belfry. (See Coflein description below)



Google

Architectural Interest	X	Historic Interest	X	Historical / Cultural Association	X	Group / settlement character Value	X	Old or Rare Local Buildings	
------------------------	---	-------------------	---	-----------------------------------	---	------------------------------------	---	-----------------------------	--

Justification for Consideration: Small parish church of traditional design. In a prominent hillside location above the village within a walled graveyard.

Notes: Coflein: St John's church is located on the north side of Castle Street, on the hillside above the houses. It was built in Perpendicular style to designs of E.M. Bruce Vaughan in 1905, on the site of an old church. It is constructed of rock-faced Pennant sandstone with Forest ashlar. The church comprises nave and lower chancel, bellcote above west gable, north aisle and transept, and south gabled porch. Inside, the arcade piers are octagonal and the arches four-centred. Fittings include an octagonal, medieval, font. Stained glass includes works by Jones & Willis (1909) and Newbery (1906 & 1916).

Gwynfi

Ward: Gwynfi	Settlement: Abergwynfi	Building Name: Capel Salem	
Ref: GWY001	Validation Stage I	Stage II	Grid Reference: E289205 N196286
Address: Commercial Street, Abergwynfi			

Site Location Plan



Description: Prominent chapel in a dominant position above road level. Front elevation of painted render and stone detailing including window surrounds and quoins. Slate roof. Prominent steps, walls and gates/railings. Dated 1887. (See Coflein description below)



Architectural Interest	X	Historic Interest		Historical / Cultural Association	X	Group / settlement character Value	X	Old or Rare Local Buildings	
------------------------	---	-------------------	--	-----------------------------------	---	------------------------------------	---	-----------------------------	--

Justification for Consideration: Distinctive and prominent chapel building in the centre of Abergwynfi providing a landmark and giving a distinctive character to the settlement.

Notes: Coflein: Caersalem Baptist Chapel was built in 1879 and rebuilt/modified in 1887. The present style, which dates from 1887, is Sub-Classical with the openings (flat-headed to the ground floor and round-headed to the upper floor) having accentuated worked stone dressing, and the same accentuated worked stone for the quoins. In the pediment is a plaque with the inscription 'CAERSALEM CAPEL Y BEDYDDWYR A.D. 1887'. Caersalem has a gable-entry plan and a round-headed doorway containing a semi-circular fanlight with simple circular timber tracery.

Ward: Gwynfi	Settlement: Abergwynfi	Building Name: St. Gabriel's Court	
Ref: GWY003	Validation Stage I	Stage II	Grid Reference: E288907 N196462
Address: Graig Road, Abergwynfi			

Site Location Plan



Description: Former church in prominent position at the entrance to Abergwynfi, now converted to dwellings, with some insensitive replacement doors/windows. Stone construction with lighter stone highlights including window and door surrounds. (See Coflein description below).



Architectural Interest	X	Historic Interest		Historical / Cultural Association	X	Group / settlement character Value	X	Old or Rare Local Buildings	
------------------------	---	-------------------	--	-----------------------------------	---	------------------------------------	---	-----------------------------	--

Justification for Consideration: Large church building in prominent position visible across the valley retaining original features and giving a distinct character to the locality.

Notes: Coflein: St Gabriel's church is located on the hillside just outside Abergwynfi, overlooking Blaengwynfi. It was built in 1893-4, by G.E.Halliday, in lancet style with a rose window at the ritual west end. It was intended 'for a community which never arrived' and is now derelict.

Ward: Gwynfi	Settlement: Blaengwynfi	Building Name: Blaengwynfi Library	
Ref: GWY004	Validation Stage I	Stage II	Grid Reference: E289217 N196464
Address: Jersey Road, Blaengwynfi			

Site Location Plan



Description: Public hall and library building. Traditional Victorian institutional style building of stone construction with symmetrical gabled design with stonework features, central main entrance porch and steps with other porches, steps and railings. Single storey at front, three storey rear with pitched slate roofs



Architectural Interest	X	Historic Interest		Historical / Cultural Association	X	Group / settlement character Value	X	Old or Rare Local Buildings	
------------------------	---	-------------------	--	-----------------------------------	---	------------------------------------	---	-----------------------------	--

Justification for Consideration: Distinctive cultural/community building in the centre of the settlement incorporating a public library. Significant settlement character value.

Notes: Coflein: Opened in 1901, the Abergwynfi and Blaengwynfi Workmen's Hall provided a library and reading room, public hall, games rooms, and other features typical of workmen's institutes of this period. A cinema was operated here prior to the First World War and remained in operation for much of the twentieth century. Initially this was managed by H. Anderson & Co and provided seating capacity for 800 people. By the interwar years, the cinema was being operated by the workmen with a reduced capacity of 448 seats. Still in use as a public library and social club today.

Ward: Gwynfi	Settlement: Blaengwynfi	Building Name: Tunnel Hotel	
Ref: GWY005	Validation Stage I	Stage II	Grid Reference: E288788 N196876
Address: Heol y Nant, Blaengwynfi			

Site Location Plan



Description: Prominent large hotel building in red brick with white detailing. Prominent main entrance portal, front gables and distinctive fenestration.



SPG: Schedule of Buildings of Local Importance (April 2019)

Architectural Interest	X	Historic Interest		Historical / Cultural Association	X	Group / settlement character Value	X	Old or Rare Local Buildings	
------------------------	---	-------------------	--	-----------------------------------	---	------------------------------------	---	-----------------------------	--

Justification for Consideration: Substantial hotel building with both architectural merit and some historic association. Red brick building in prominent location visible in views from across the valley as well as closer proximity.

Notes:

Ward: Gwynfi	Settlement: Blaengwynfi	Building Name: Community Co-op store	
Ref: GWY006	Validation Stage I	Stage II	Grid Reference: E289086 N196562
Address: 133/134 Jersey Rd			

Site Location Plan



Description: Prominent large shop building with intricate brick detailing on front elevation. Original form and design of the building evident despite modern replacement shopfront.



SPG: Schedule of Buildings of Local Importance (April 2019)

Architectural Interest	X	Historic Interest		Historical / Cultural Association	X	Group / settlement character Value	X	Old or Rare Local Buildings	
------------------------	---	-------------------	--	-----------------------------------	---	------------------------------------	---	-----------------------------	--

Justification for Consideration: Substantial shop building in prominent location with some remaining architectural interest and some historic interest/association relating to the past importance of the settlement.

Notes:

Pelenna

Ward: Pelenna	Settlement: Efail Fach	Building Name: The Colliers Riverside	
Ref: PEL001	Validation Stage I	Stage II	Grid Reference: E278733 N195323
Address: Efail Fach			

Site Location Plan



Description: Large and prominent traditional roadside Public House. Symmetrical frontage of painted render with brick highlight to window arches and timber framing to front gable. Significantly extended at rear.



Google

Architectural Interest		Historic Interest	X	Historical / Cultural Association	X	Group / settlement character Value	X	Old or Rare Local Buildings	
------------------------	--	-------------------	---	-----------------------------------	---	------------------------------------	---	-----------------------------	--

Justification for Consideration: Old established Public House/ Restaurant in prominent location within the community of Efail Fach

Notes:

Ward: Pelenna	Settlement: Efail Fach	Building Name: Independent Chapel	
Ref: PEL002	Validation Stage I	Stage II	Grid Reference: E278833 N194877
Address: Efail Fach			

Site Location Plan



Description: Small Chapel within an open hillside graveyard. Stone construction with buff brick features including window surrounds and decorative quoins



Google

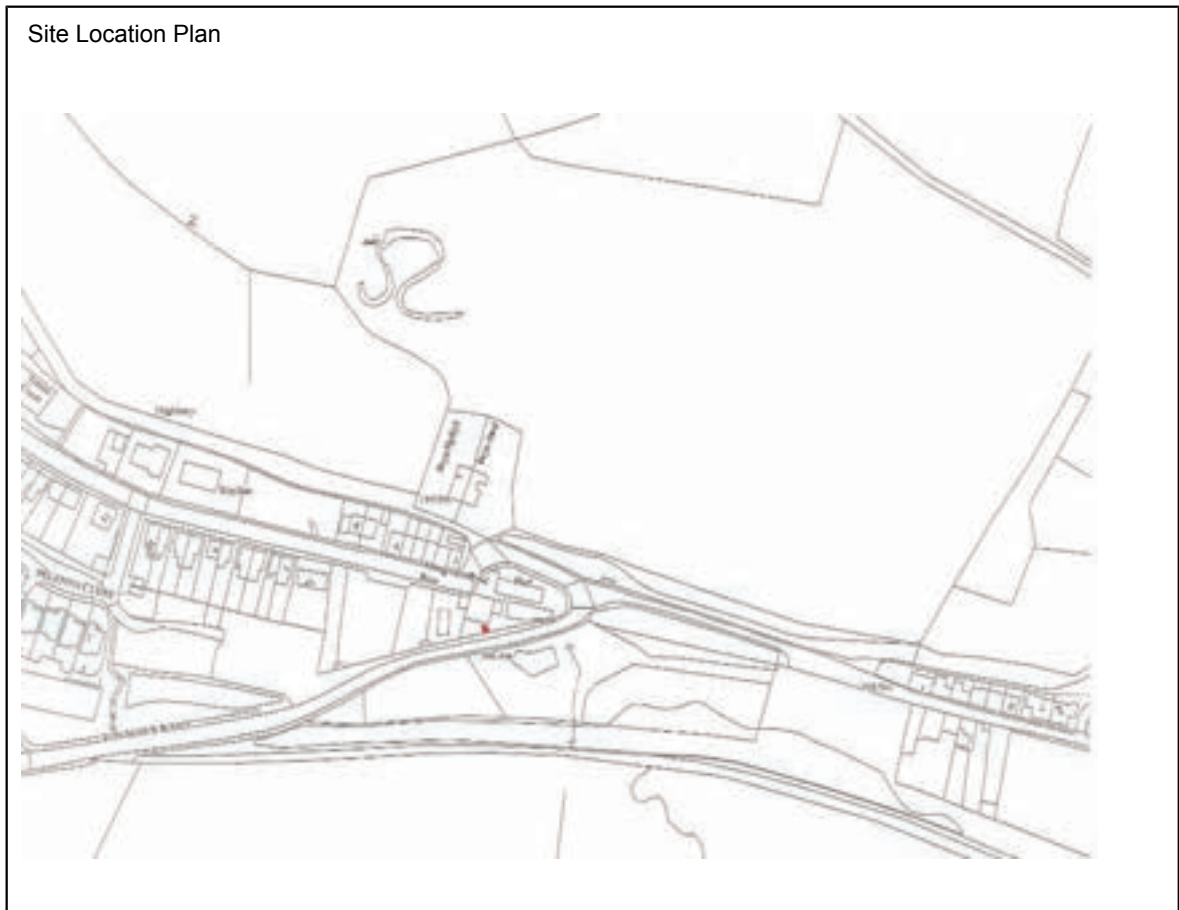
Architectural Interest	X	Historic Interest		Historical / Cultural Association	X	Group / settlement character Value	X	Old or Rare Local Buildings	
------------------------	---	-------------------	--	-----------------------------------	---	------------------------------------	---	-----------------------------	--

Justification for Consideration: Fairly plain chapel building within extensive open hillside graveyard providing a distinctive landmark feature within the village

Notes: Coflein: Noted but no further info

SPG: Schedule of Buildings of Local Importance (April 2019)

Ward: Pelenna	Settlement: Tonmawr	Building Name: Lime Kiln	
Ref: PEL005	Validation Stage I	Stage II	Grid Reference: E280350 N196318
Address: Tonmawr Road			



Description: Remains of lime kiln adjacent to the main road through Tonmawr. Stone construction within roadside bank.



Google

Architectural Interest		Historic Interest	X	Historical / Cultural Association	X	Group / settlement character Value		Old or Rare Local Buildings	X
------------------------	--	-------------------	---	-----------------------------------	---	------------------------------------	--	-----------------------------	---

Justification for Consideration: A notable survival from the early history of the settlement

Notes:

Gwaun Cae Gurwen

Ward: Gwaun Cae Gurwen	Settlement: Gwaun Cae Gurwen	Building Name: Carmel Chapel	
Ref: GCG001	Validation Stage I	Stage II	Grid Reference: E 270297 N 211899
Address: Heol Cae Gurwen			

Site Location Plan



Description: Large chapel of dark stone construction with inscription on front elevation dated 1877. [See Coflein description below].



Architectural Interest	X	Historic Interest		Historical / Cultural Association	X	Group / settlement character Value	X	Old or Rare Local Buildings	
------------------------	---	-------------------	--	-----------------------------------	---	------------------------------------	---	-----------------------------	--

Justification for Consideration: Prominent large chapel on the main road providing a distinctive landmark feature within the community. Some recent replacement features including fascia boarding.

Notes: Coflein: Carmel Independent Chapel was first built in 1821, and then modified in 1829. The present building dates from a rebuilding in 1879 undertaken by architects Morgan and Jones of Swansea, working with the architect John Humphreys of Treforest. This late nineteenth century structure is built in the Classical style, as a gable entry type, with the main side walls and gable facade of square, roughly dressed stonework. A prominent feature is the large arch in the facade. The window mullions, transoms and horizontal banding are of smooth faced sandstone, while the quoins to the windows and porch etc.. are of smooth faced buff brick. The roofs are of Welsh slate. To the rear is a vestry built of random rubblestone, an extension to which has cement and plaster facing.

Ward: Gwaun Cae Gurwen	Settlement: Gwaun Cae Gurwen	Building Name: Greengrocer, florists and adjacent vacant shop	
Ref: GCG002	Validation Stage I	Stage II	Grid Reference: E270294 N211876
Address: 57 - 63 Heol Cae Gurwen			

Site Location Plan



Description: Row of three shops with traditional surviving shop fronts and original features including traditional timber shop window framing, inset doorways, pilasters and sign boards.



Architectural Interest	X	Historic Interest		Historical / Cultural Association	X	Group / settlement character Value	X	Old or Rare Local Buildings	
------------------------	---	-------------------	--	-----------------------------------	---	------------------------------------	---	-----------------------------	--

Justification for Consideration: Rare surviving examples of early C20 shops, with other original features retained. Significant contribution to settlement character.

Notes:

Ward: Gwaun Cae Gurwen	Settlement: Cwmgors	Building Name: St. Mary's Church	
Ref: GCG004	Validation Stage I	Stage II	Grid Reference: E 270491 N 211372
Address: Heol-y-Gors			

Site Location Plan



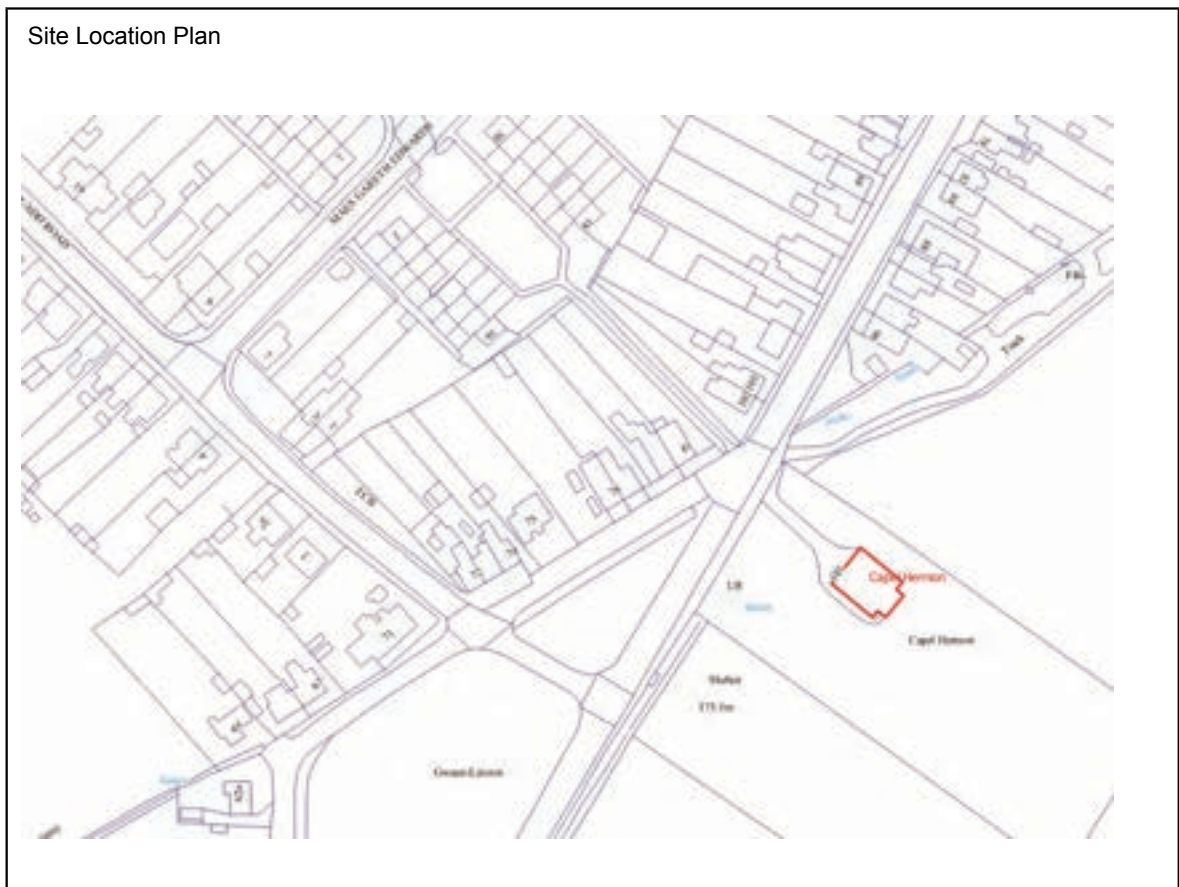
Description: Small late C19 church of stone construction in Gothic style with prominent belfry and porch. Stone construction with dressed stone detailing and Gothic windows.



Architectural Interest	X	Historic Interest		Historical / Cultural Association	X	Group / settlement character Value	X	Old or Rare Local Buildings	
Justification for Consideration: Traditional small church set within graveyard, behind simple boundary wall. Distinctive and positive contribution to settlement character									
Notes: Coflein – identified but no further info									

Amman Valley

Ward: Gwaun Cae Gurwen	Settlement: Gwaun Cae Gurwen	Building Name: Capel Hermon	
Ref: GCG005	Validation Stage I	Stage II	Grid Reference: E270353 N212711
Address: Brynamman Road			



Description: Small early C20 chapel of plain design. Stone construction with dark brick highlights, arched windows and twin entrances on gable end. Set in extensive churchyard enclosed from surrounding open moorland by stone boundary wall with front railings, pillars and gates.



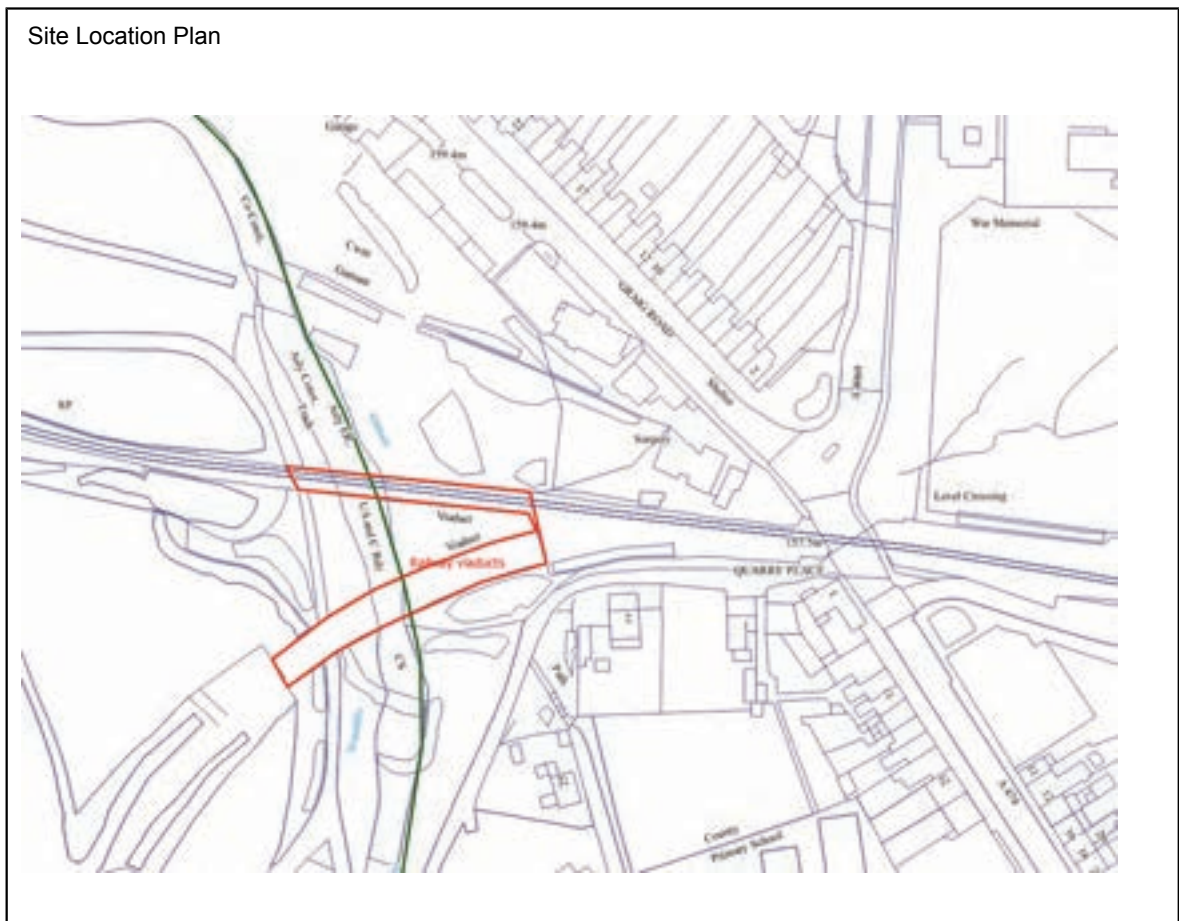
Google

Architectural Interest	X	Historic Interest		Historical / Cultural Association	X	Group / settlement character Value	X	Old or Rare Local Buildings	
------------------------	---	-------------------	--	-----------------------------------	---	------------------------------------	---	-----------------------------	--

Justification for Consideration: Traditional modest chapel of simple design in striking open setting enclosed from open moorland in a prominent location on the edge of the settlement.

Notes: Coflein: Hermon Independent Chapel was built in 1905.

Ward: Gwaun Cae Gurwen	Settlement: Gwaun Cae Gurwen	Building Name: Railway viaducts	
Ref: GCG006	Validation Stage I	Stage II	Grid Reference: E270055 N212070
Address: Off Heol Cae Gurwen/ Quarry Place			



Description: Twin adjacent railway viaducts of stone and brick arched construction, the northern one in use for the line to Ammanford, with the southern line never completed.



Architectural Interest	X	Historic Interest	X	Historical / Cultural Association	X	Group / settlement character Value		Old or Rare Local Buildings	
------------------------	---	-------------------	---	-----------------------------------	---	------------------------------------	--	-----------------------------	--

Justification for Consideration: Significant railway structures of importance to the industrial history of the area. Partly within Carmarthenshire (boundary along river)

Notes: Coflein: The Gwaun-Cae-Gurwen viaducts date from the years immediately before the First World War. They were part of a major Great Western Railway programme of construction in the anthracite coalfield to improve access to Swansea docks. The northerly viaduct (SN 70060 12085) subsequently served an opencast washery, but construction of the southern viaduct (SN 70062 12056) was halted by the start of the war and track was never laid on it.

Lower Brynamman

Ward: Lower Brynamman	Settlement: Lower Brynamman	Building Name: Siloam Chapel	
Ref: LBA001	Validation Stage I	Stage II	Grid Reference: : E270893 N213576
Address: Amman Road			

Site Location Plan



Description: Prominent white painted chapel dated 1898 with restrained decorative features in stone, within graveyard enclosed with stone walls, railings and gates. (See Coflein description below)



Google

Architectural Interest	X	Historic Interest		Historical / Cultural Association	X	Group / settlement character Value	X	Old or Rare Local Buildings	
------------------------	---	-------------------	--	-----------------------------------	---	------------------------------------	---	-----------------------------	--

Justification for Consideration: A well maintained and largely original chapel still in use. Group value with Ebenezer Chapel (LBA002) on opposite side of Y Banwen.

Notes: Coflein: Siloam Baptist Chapel was first built in 1871 and then altered in 1898. The present building stone built with a gable entry plan, and is a mixture of Romanesque and Classical features. The front façade has a centrally placed single doorway with a large fanlight with Y-glazing. Above this are three tall, narrow round-headed windows with Y-glazing, flanked by two, almost full height windows in an identical style. In the apex of the gable is an oculus with quatrefoil decoration. To the left side is an attached Sunday School.

Ward: Lower Brynamman	Settlement: Lower Brynamman	Building Name: Ebenezer Chapel	
Ref: LBA002	Validation Stage I	Stage II	Grid Reference: E270902 N 213573
Address: Park Street			

Site Location Plan



Description: Large chapel of stone construction with twin main entrance doors, round headed windows and inset archway with circular window above entrance. Within stone walled enclosure with railings and gates. Adjacent hall with similar stonework dated 1882.



Google

Architectural Interest	X	Historic Interest		Historical / Cultural Association	X	Group / settlement character Value	X	Old or Rare Local Buildings	
------------------------	---	-------------------	--	-----------------------------------	---	------------------------------------	---	-----------------------------	--

Justification for Consideration: Prominent well maintained landmark building. Group value with Siloam Chapel (LBA001) on opposite side of Y Banwen.

Notes: Coflein: Ebenezer Independent Chapel was first built in 1882 and then rebuilt in 1898. The present chapel, dated 1898, is built in the Classical style of the a gable-entry type.

Amman Valley

Ward: Lower Brynamman	Settlement: Lower Brynamman	Building Name: Brynamman Hotel	
Ref: LBA003	Validation Stage I	Stage II	Grid Reference: : E271048 N213648
Address: 27 Amman Road			

Site Location Plan



Description: Old established Inn/hotel. Three gabled stone construction with brick detailing, front porch with iron columns and side garage building with external stone staircase.



Google

Architectural Interest	X	Historic Interest		Historical / Cultural Association	X	Group / settlement character Value	X	Old or Rare Local Buildings	
------------------------	---	-------------------	--	-----------------------------------	---	------------------------------------	---	-----------------------------	--

Justification for Consideration: Old established inn, a distinctive prominent building central to the community

Notes:

Amman Valley

Ward: Lower Brynamman	Settlement: Lower Brynamman	Building Name: Crown Inn	
Ref: LBA004	Validation Stage I	Stage II	Grid Reference: E270794 N213507
Address: 25 Park Street			

Site Location Plan



Description: Prominent large public house/hotel with distinctive features including three projecting third floor dormers, second floor bay window, decorative iron porch and matching sign. Some original fenestration.



Google

Architectural Interest	X	Historic Interest		Historical / Cultural Association	X	Group / settlement character Value	X	Old or Rare Local Buildings	
------------------------	---	-------------------	--	-----------------------------------	---	------------------------------------	---	-----------------------------	--

Justification for Consideration: Significant public house in a central location with interesting and distinctive appearance. Part now changed to hot food takeaway retaining most features. Group value with neighbouring 27 Park St. (LBA005)

Notes:

Amman Valley

Ward: Lower Brynamman	Settlement: Lower Brynamman	Building Name: Park Hall	
Ref: LBA005	Validation Stage I	Stage II	Grid Reference: E270778 N213500
Address: 27 Park Street			

Site Location Plan



Description: Detached shop and dwelling retaining original fenestration including first floor bay window, dormer and shopfront including stained glass.



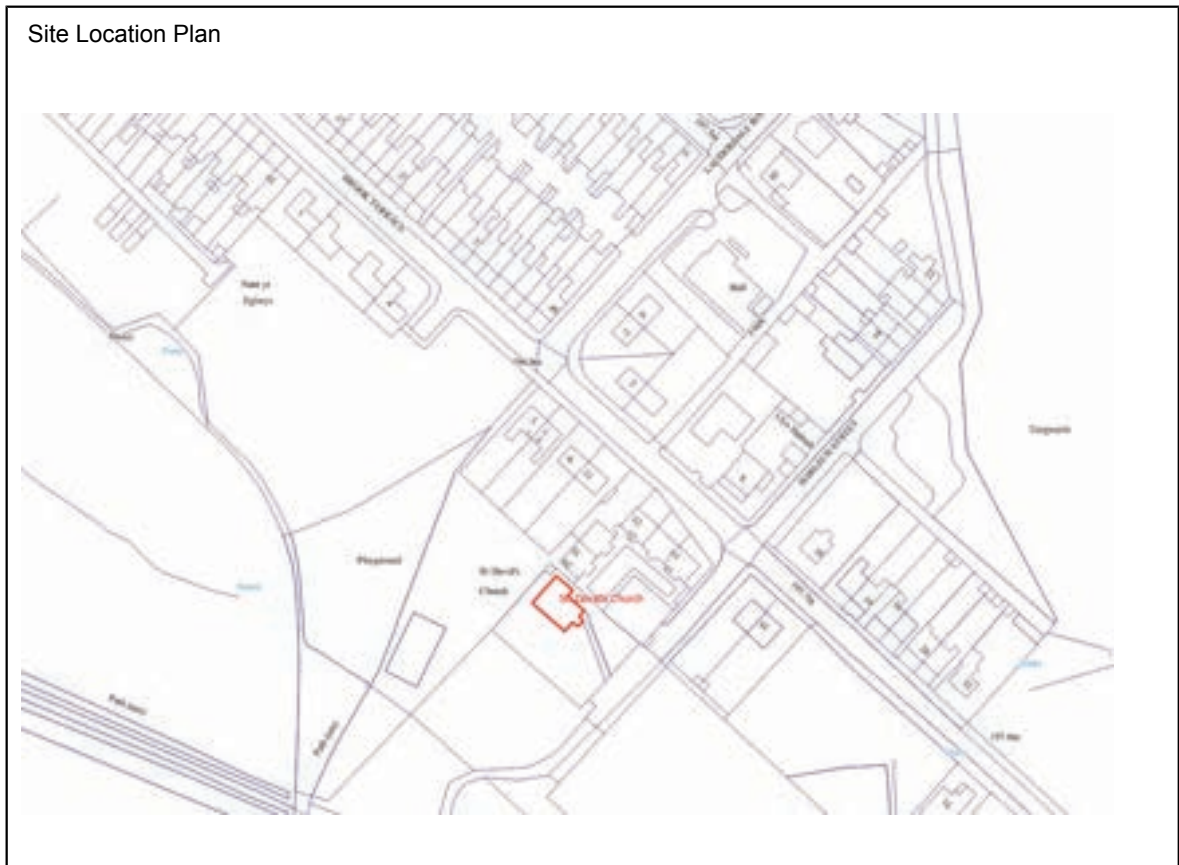
Google

Architectural Interest	X	Historic Interest		Historical / Cultural Association	X	Group / settlement character Value	X	Old or Rare Local Buildings	
------------------------	---	-------------------	--	-----------------------------------	---	------------------------------------	---	-----------------------------	--

Justification for Consideration: Notable original shopfront and fenestration. Group value with neighbouring Crown Inn LBA004 (features including dormer and bay window echo Crown Inn)

Notes:

Ward: Lower Brynamman	Settlement: Tairgwaith	Building Name: St. David's Church	
Ref: LBA007	Validation Stage I	Stage II	Grid Reference: E271909 N212004
Address: King Edward Road			



Description: Unusual small church building, white cladding with slate roof including small belfry and entrance porch.



Google

Architectural Interest	X	Historic Interest		Historical / Cultural Association	X	Group / settlement character Value	X	Old or Rare Local Buildings	
------------------------	---	-------------------	--	-----------------------------------	---	------------------------------------	---	-----------------------------	--

Justification for Consideration: Unusual church building originally dating from early 20th Century (pre 1921) with important role in the local community.

Notes:

Crynant

Ward: Crynant	Settlement: Crynant	Building Name: Salem Chapel	
Ref: CRY001	Validation Stage I	Stage II	Grid Reference: E279540 N204801
Address: Brynawel			

Site Location Plan



Description: Large chapel building plus adjacent hall. (See Coflein description below)



Architectural Interest	X	Historic Interest		Historical / Cultural Association	X	Group / settlement character Value	X	Old or Rare Local Buildings	
------------------------	---	-------------------	--	-----------------------------------	---	------------------------------------	---	-----------------------------	--

Justification for Consideration: Substantial and largely unaltered chapel building and associated structures including adjacent school room/hall set within enclosed grounds. Date on frontage 1937.

Notes: Coflein: Salem Methodist Chapel was built in 1773, rebuilt in 1867 and rebuilt again in 1937. The later chapel was built in the Arts and Crafts style with a mixture of round-headed and segmentally-arched windows and door openings, leaded glazing, pronounced stepped dressings in pecked stonework and a gable-entry plan.

Ward: Crynant	Settlement: Crynant	Building Name: St Margaret's Church	
Ref: CRY002	Validation Stage I	Stage II	Grid Reference: E279415 N204803
Address: Main Road			

Site Location Plan



Description: Church set within extensive grounds. Rock faced stone construction with light stone detailing, including fenestration and bell tower. (See Coflein description below)

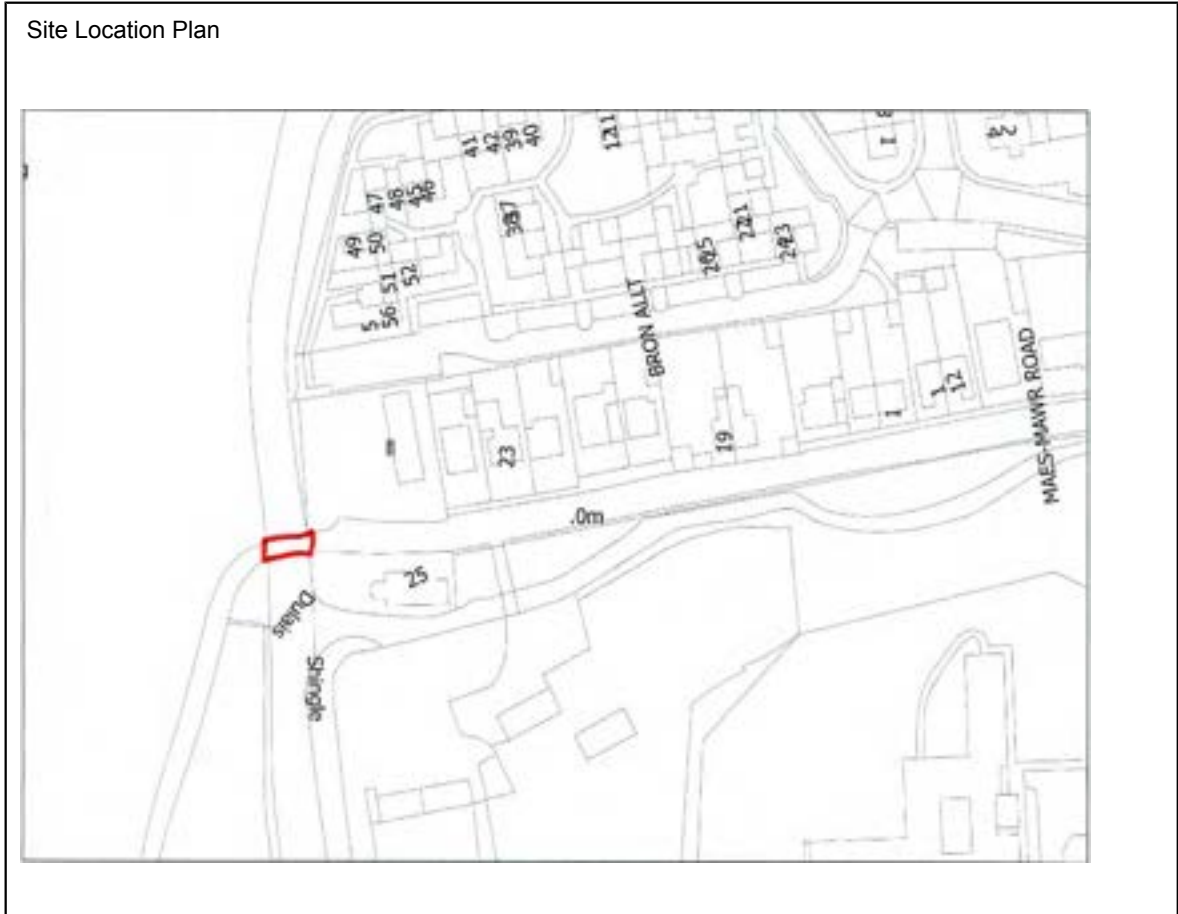


Architectural Interest	X	Historic Interest		Historical / Cultural Association	X	Group / settlement character Value	X	Old or Rare Local Buildings	
------------------------	---	-------------------	--	-----------------------------------	---	------------------------------------	---	-----------------------------	--

Justification for Consideration: Picturesque church set within well maintained grounds. Ornate design and detailing. Group value with adjacent listed Chapel of Ease.

Notes: Coflein: St Margaret's is located on the east side of the A4109, set back from the road within a grassy churchyard. It was built in 1909-10 in Early English style to designs of J.Cook Rees, architect, of Neath. It consists of nave with lower chancel and a bell gable. It also contains stained glass in all north, south and east windows depicting scenes from the life of Christ by the Celtic Studios, 1951-66, a rare complete ensemble by a prolific firm. A medieval chapel of ease lies nearby to the south (NPRN 13421).

Ward: Crynant	Settlement: Crynant	Building Name: Maes Mawr Road Bridge	
Ref: CRY004	Validation Stage I	Stage II	Grid Reference: E278960 N204764
Address: Maes Mawr Road			



Description: Maes Mawr Road



Google



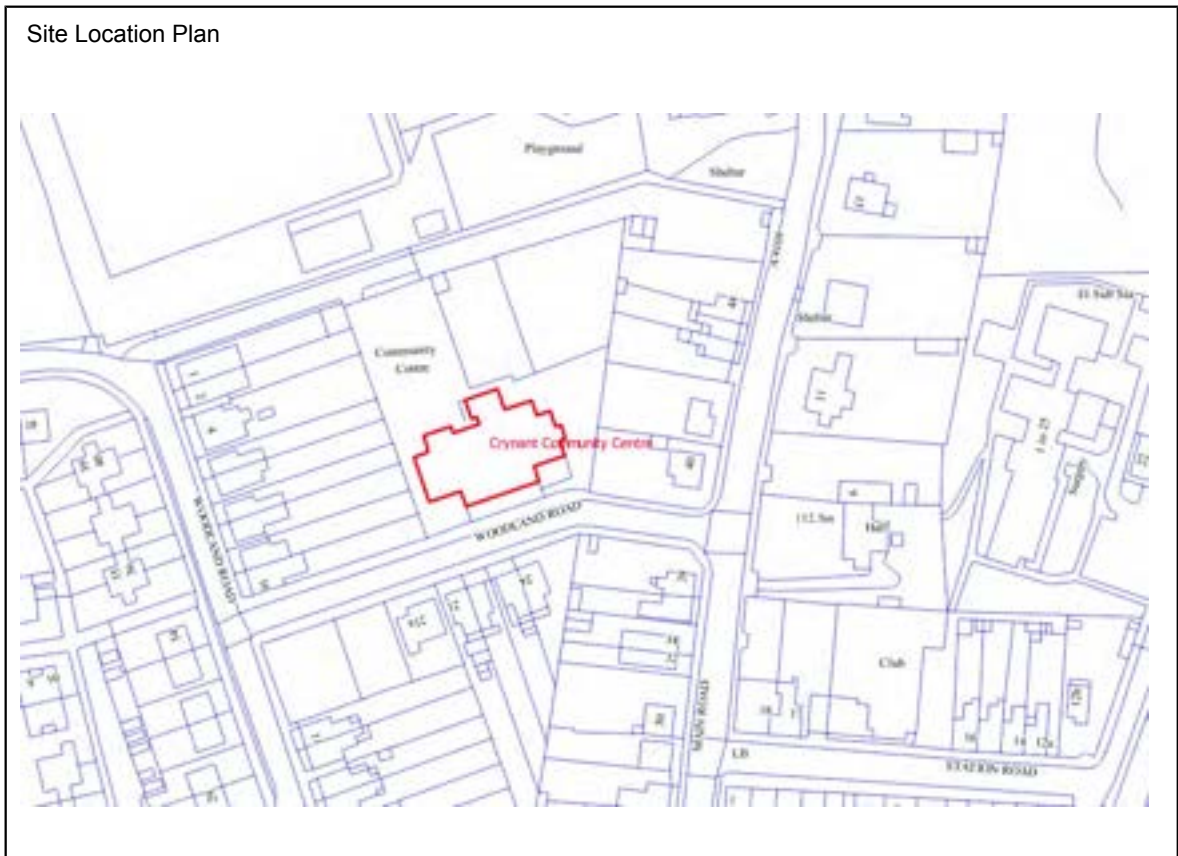
Architectural Interest		Historic Interest	X	Historical / Cultural Association	X	Group / settlement character Value	X	Old or Rare Local Buildings	X
------------------------	--	-------------------	---	-----------------------------------	---	------------------------------------	---	-----------------------------	---

Justification for Consideration: Picturesque single span stone bridge over the river Dulais shown on 1st edition O.S. map, on old road down the valley via Cilfrew.

Notes:

Dulais Valley

Ward: Crynant	Settlement: Crynant	Building Name: Crynant Community Centre	
Ref: CRY006	Validation Stage I	Stage II	Grid Reference: E279339 N204956
Address: Woodland Road			



Description: Traditional small school building within playground. Single storey, stone and slate construction with dressed stone highlights around windows. Three prominent gables fronting Woodland Road. Original playground walling and railings.



Google

Architectural Interest	X	Historic Interest		Historical / Cultural Association	X	Group / settlement character Value	X	Old or Rare Local Buildings	
------------------------	---	-------------------	--	-----------------------------------	---	------------------------------------	---	-----------------------------	--

Justification for Consideration: Largely original village school, built early C20 (pre 1918), with original matching walls and railings. Now a community centre.

Notes:

Ward: Crynant	Settlement: Crynant	Building Name: Bethel Chapel	
Ref: CRY007	Validation Stage I	Stage II	Grid Reference: E279491 N205137
Address: School Road			



Description: Small brick/render chapel within rectangular grassed plot. (See Coflein description below).



Architectural Interest	X	Historic Interest		Historical / Cultural Association	X	Group / settlement character Value	X	Old or Rare Local Buildings	
------------------------	---	-------------------	--	-----------------------------------	---	------------------------------------	---	-----------------------------	--

Justification for Consideration: Unusual design of chapel with notable architectural features (see below)

Notes: Coflein: Bethel Methodist Chapel was built in 1921 and rebuilt in 1933 in the Simple Round-Headed style, with Art Nouveau style stained glass in the windows of the main facade. A date stone capping the gable of the facade simply carries the dates 1921 and 1933. The exterior is covered with render except for dressings to the facade windows and brick pilasters to the side elevations

Onllwyn

Ward: Onllwyn	Settlement: Dyffryn Cellwen	Building Name: St. Davids Church	
Ref: ONL002	Validation Stage I	Stage II	Grid Reference: E285462 N209922
Address: Main Road			

Site Location Plan



Description: Corrugated iron church building with porch and bell canopy. (See Coflein description below).



Google

Architectural Interest		Historic Interest	X	Historical / Cultural Association	X	Group / settlement character Value		Old or Rare Local Buildings	X
------------------------	--	-------------------	---	-----------------------------------	---	------------------------------------	--	-----------------------------	---

Justification for Consideration: Characteristic ‘tin chapel’ church still in use, providing a link to the early development of the community.

Notes: Coflein: St David's church is located on the south-west side of Main Road, at the roadside, between Dyffryn Cellwen and Banwen. It is a rectangular corrugated iron structure with an asymmetrical pitched roof, a gabled porch on the north-west gable, and a lean-to extension on the south-east gable. The church was built in 1925 as a branch Church, and dedicated to St David. Each year on St David's Day the church plays host to the Daffodil Festival.

Ward: Onllwyn	Settlement: Dyffryn Cellwen	Building Name: Noddfa Chapel	
Ref: ONL003	Validation Stage I	Stage II	Grid Reference: E285168 N210084
Address: Main Road			



Description: Plain small early chapel of simple design. White painted render with slate roof and round headed windows



Google

Architectural Interest	X	Historic Interest	X	Historical / Cultural Association	X	Group / settlement character Value	X	Old or Rare Local Buildings	
------------------------	---	-------------------	---	-----------------------------------	---	------------------------------------	---	-----------------------------	--

Justification for Consideration: Simple surviving early chapel building, with an important role and link to the early development of the settlement.

Notes: Coflein: Noddfa Methodist Chapel was built during the early nineteenth century, in the Simple Round-Headed style with a gable entry plan. In 2002 this chapel stood disused.

Seven Sisters

Ward: Seven Sisters	Settlement: Seven Sisters	Building Name: Brick Row		
Ref: SEV004	Validation Stage I	Stage II	Grid Reference: E281938 N208970	
Address: 1 – 6 High Street				

Site Location Plan



Description: Terrace of modernised and extended one-storey miners' cottages. Originally with a simple two room layout, each with two windows flanking a central front door.



Architectural Interest		Historic Interest	X	Historical / Cultural Association	X	Group / settlement character Value	X	Old or Rare Local Buildings	X
------------------------	--	-------------------	---	-----------------------------------	---	------------------------------------	---	-----------------------------	---

Justification for Consideration: Distinctive row of cottages dating from before 1878, some of the earliest dwellings in the village. Associated with neighbouring Seven Sisters Colliery.

Notes:

Ward: Seven Sisters	Settlement: Seven Sisters	Building Name: St Mary's Church	
Ref: SEV007	Validation Stage I	Stage II	Grid Reference: E281811 N209019
Address: Church Road			



Description: Large church of traditional ornate design with twin bells in small belfry and large porch. Wooden/corrugated iron Hall at rear is the original pre-1898 mission church building. (See Coffein descriptions below)



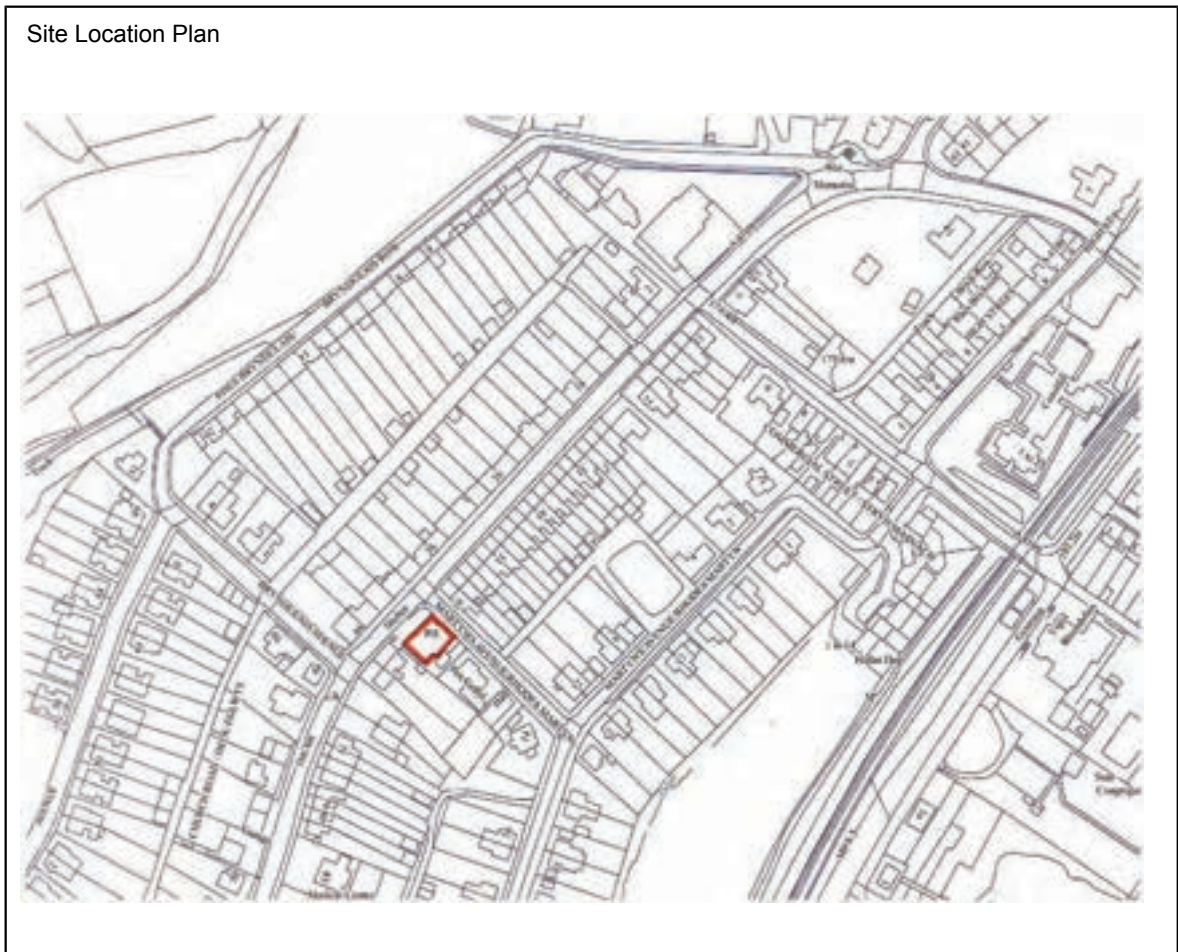
Architectural Interest	X	Historic Interest		Historical / Cultural Association	X	Group / settlement character Value	X	Old or Rare Local Buildings	
------------------------	---	-------------------	--	-----------------------------------	---	------------------------------------	---	-----------------------------	--

Justification for Consideration: Large church of ornate design in a prominent position in the centre of the settlement with significant impact on settlement character.

Notes: Coffein: St Mary's church is located on the north-east side of Church Road, at its junction with Bryndulais Row. It was built in 1910-11 in Early English style with some Perpendicular sculpture, to designs of Neath architect J.Cook Rees. It was built on a site adjacent to an iron church, also dedicated to St Mary, situated at the margins of the contemporary settlement (NPRN 420970).
The church is constructed of coursed sandstone with finer dressings under slate roofs. Long axis aligned north-east by south-west, the church consists of clerestoried, aisled nave with lower chancel and double bellcote, and gabled porch on the south-east. Stained glass includes works by Clayton & Bell (1921) and Celtic Studios (1959-81).

Dulais Valley

Ward: Seven Sisters	Settlement: Seven Sisters	Building Name: Bryndulais PH	
Ref: SEV008	Validation Stage I	Stage II	Grid Reference: E281698 N208838
Address: Church Road			



Description: Large public house, red brick with buff window surrounds, white render to first floor with distinctive semi-circular first floor projecting window.



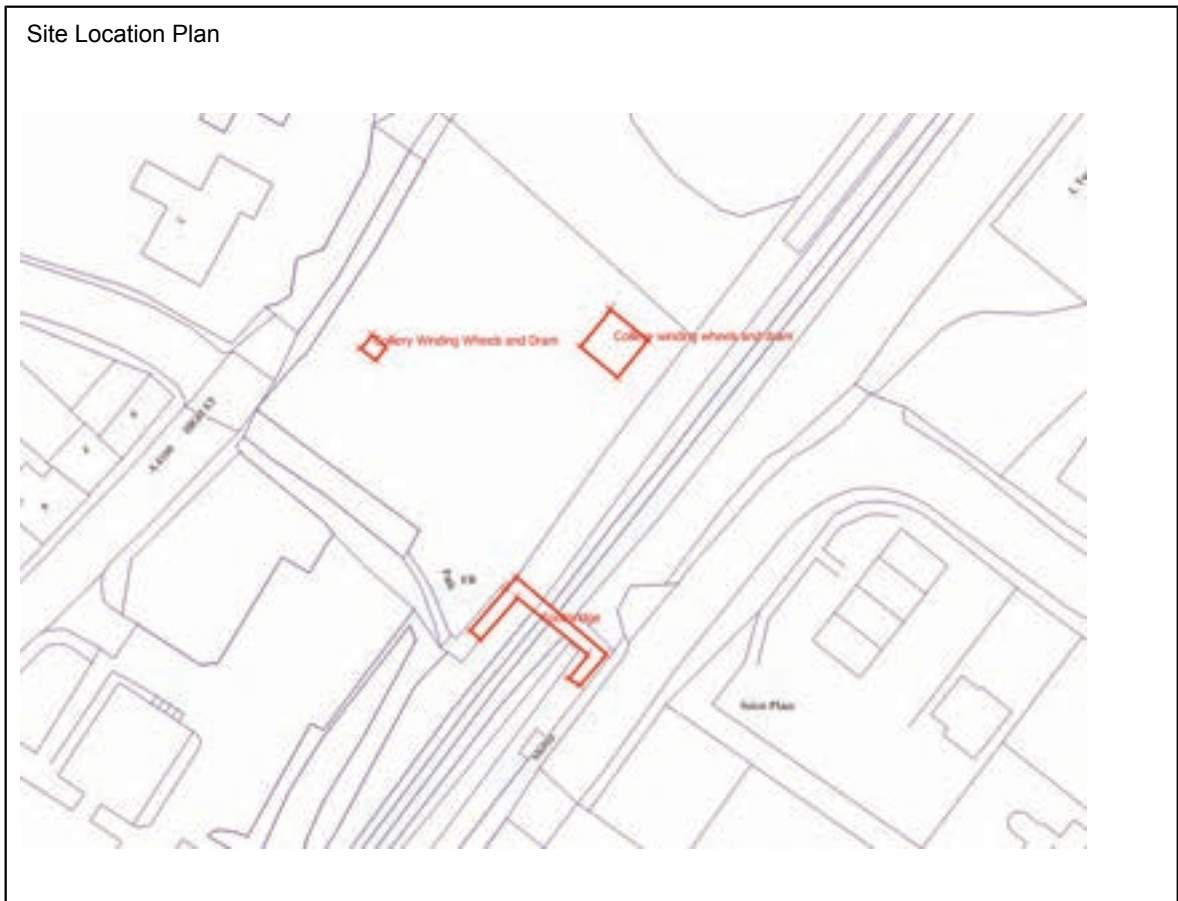
Google

Architectural Interest	X	Historic Interest		Historical / Cultural Association	X	Group / settlement character Value	X	Old or Rare Local Buildings	
------------------------	---	-------------------	--	-----------------------------------	---	------------------------------------	---	-----------------------------	--

Justification for Consideration: Distinctive and prominent public house (early C20) near to the centre of the village.

Notes:

Ward: Seven Sisters	Settlement: Seven Sisters	Building Name: Footbridge, Colliery Winding Wheels and Dram/truck	
Ref: SEV009	Validation Stage I	Stage II	Grid Reference: E282021 N209015
Address: Recreation area, Church Road			



Description: Iron railway footbridge, Winding wheels and single dram truck associated with Seven Sisters colliery and railway station, formerly on adjacent land.



Google

Architectural Interest		Historic Interest	X	Historical / Cultural Association	X	Group / settlement character Value	X	Old or Rare Local Buildings	X
------------------------	--	-------------------	---	-----------------------------------	---	------------------------------------	---	-----------------------------	---

Justification for Consideration: Distinctive artefacts associated with the industrial history of the area and specifically with Seven Sisters Pit, the original cause of the foundation of the settlement.

Notes:

Aberdulais

Ward: Aberdulais	Settlement: Aberdulais	Building Name: Dulais Rock PH		
Ref: ABD001	Validation Stage I	Stage II	Grid Reference: E277166 N199374	
Address: Main Road				



Description: Three storey roadside Inn/public house with numerous additions and extensions exterior including front gable extension, gated porch and suspended balconies. Date on porch 1658.



SPG: Schedule of Buildings of Local Importance (April 2019)

Architectural Interest	X	Historic Interest	X	Historical / Cultural Association	X	Group / settlement character Value	X	Old or Rare Local Buildings	
------------------------	---	-------------------	---	-----------------------------------	---	------------------------------------	---	-----------------------------	--

Justification for Consideration: Old inn located in prominent position on the old main road adjacent to Aberdulais Falls National Trust site. Interesting/quirky exterior.

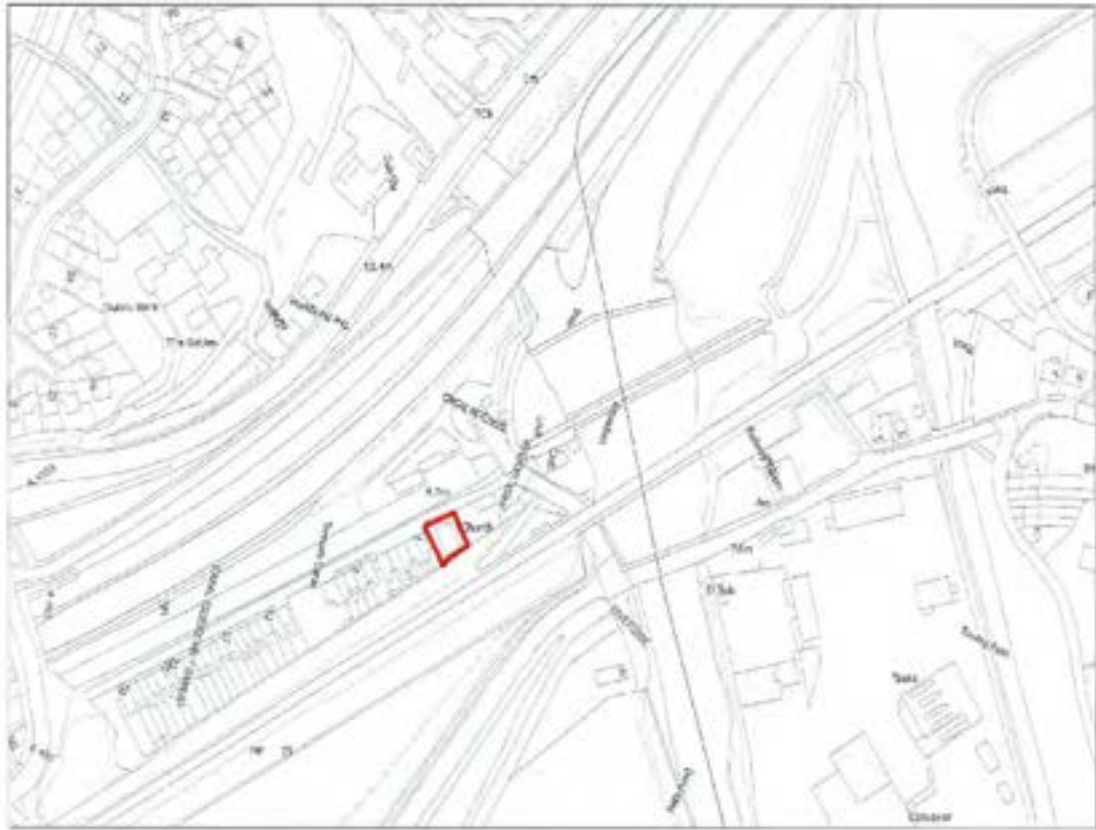
Notes: Coflein: Identified but no further info.

Marked with same name on 1877-1881 OS

Neath

Ward: Aberdulais	Settlement: Aberdulais	Building Name: Wesley Chapel	
Ref: ABD002	Validation Stage I	Stage II	Grid Reference: E277224 N199215
Address: Canalside			

Site Location Plan



Description: Traditional former chapel with narrow Gothic style windows, random stone walls and decorative red brick window and door surrounds. Date on front elevation (1901)

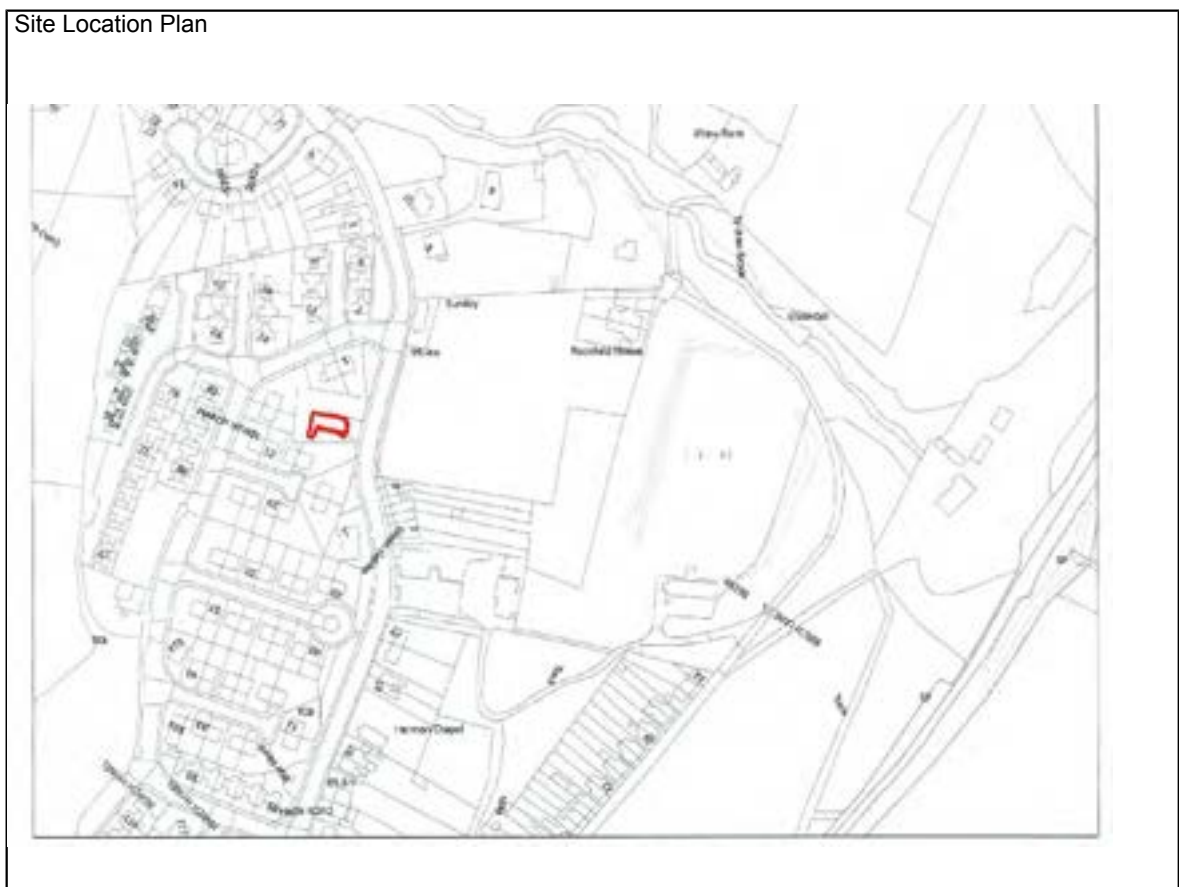


Architectural Interest	X	Historic Interest		Historical / Cultural Association	X	Group / settlement character Value	X	Old or Rare Local Buildings	
------------------------	---	-------------------	--	-----------------------------------	---	------------------------------------	---	-----------------------------	--

Justification for Consideration: Former chapel (now converted) located in a prominent position adding character and interest to the historic canalside area.

Notes: Coflein: Aberdulais Methodist Chapel was built in 1902 in the Simple Gothic style, with brick dressings to the windows (which are of lancet form) and a gable-entry plan.

Ward: Aberdulais	Settlement: Cilfrew	Building Name: Pisgah Chapel/Capel Yr Annibynwyr	
Ref: ABD005	Validation Stage I	Stage II	Grid Reference: E277058 N200438
Address: Main Road			



Description: Small chapel with prominent Art Deco style stone finished frontage with round headed central window, stone pediments and decorative features including inscriptions (date 1930), and wide flat roofed entrance porch.



Architectural Interest	X	Historic Interest		Historical / Cultural Association	X	Group / settlement character Value	X	Old or Rare Local Buildings	
------------------------	---	-------------------	--	-----------------------------------	---	------------------------------------	---	-----------------------------	--

Justification for Consideration: Modest small chapel with high quality façade. Important community and settlement character roles.

Notes: Coflein: Identified but no further info.

Ward: Aberdulais	Settlement: Cilfrew	Building Name: Hermon Chapel	
Ref: ABD006	Validation Stage I	Stage II	Grid Reference: E277107 N200296
Address: Main Road			

Site Location Plan



Description: Small chapel with simple attractive stone frontage and round headed fenestration. Prominent entrance porch. Stone on frontage dated 1881.

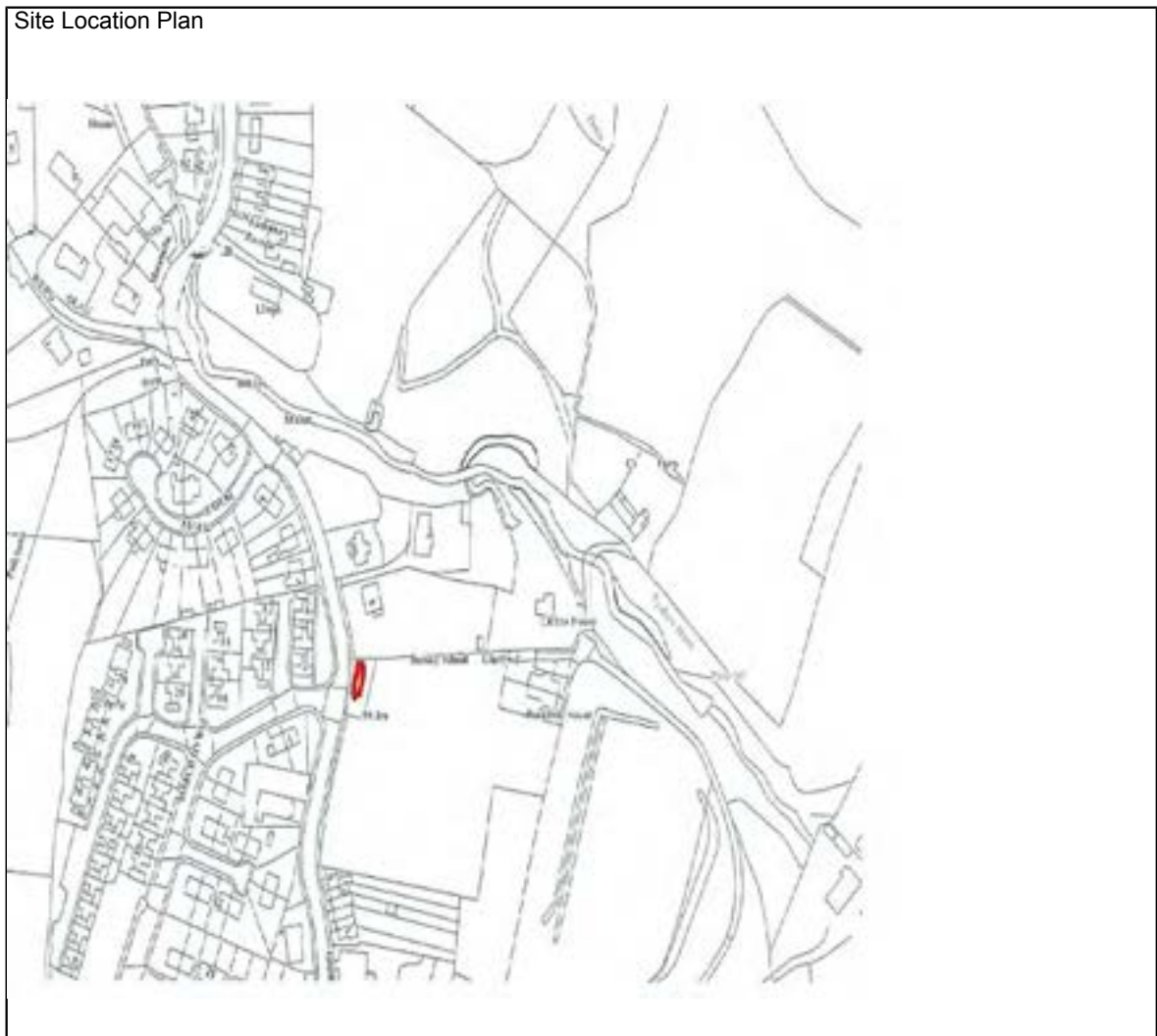


SPG: Schedule of Buildings of Local Importance (April 2019)

Architectural Interest	X	Historic Interest		Historical / Cultural Association	X	Group / settlement character Value	X	Old or Rare Local Buildings	
Justification for Consideration: Modest but characterful chapel, dating from the early years of Cilfrew's development									
Notes: Coflein: Hermon Methodist Chapel was built in 1881 in the Sub-Classical style with a gable entry type plan.									

Neath

Ward: Aberdulais	Settlement: Cilfrew	Building Name: Pisgah Vestry	
Ref: ABD008	Validation Stage I	Stage II	Grid Reference: E277126 N200501
Address: Main Road			



Description: Red painted corrugated iron clad chapel/school room with 'ecclesiastic' Gothic style fenestration and small entrance porch.



Google

Architectural Interest		Historic Interest	X	Historical / Cultural Association	X	Group / settlement character Value		Old or Rare Local Buildings	X
------------------------	--	-------------------	---	-----------------------------------	---	------------------------------------	--	-----------------------------	---

Justification for Consideration: An original 'tin chapel' of a now rare type. Formerly the Pysgah Chapel (presumably prior to the construction of the current Pysgah Chapel (ABD005) on opposite side of road). Significant community role in the early development and history of the village.

Notes: Coflein: Pysgah Independent Chapel was built in 1866 and by 1947 had been converted for use as a school.

Briton Ferry East

Ward: Briton Ferry East	Settlement: Briton Ferry	Building Name: Former bank buildings	
Ref: BFE001	Validation Stage I	Stage II	Grid Reference: E274127 N194008
Address: 43 Neath Road			

Site Location Plan



Description: Former bank premises at the junction of Villiers Street and Neath Road. Prominent two- and three-storey building with decorative frontages of dressed stone and lighter stonework features including window surrounds and distinctive ground floor banding.



Architectural Interest	X	Historic Interest		Historical / Cultural Association	X	Group / settlement character Value	X	Old or Rare Local Buildings	
------------------------	---	-------------------	--	-----------------------------------	---	------------------------------------	---	-----------------------------	--

Justification for Consideration: Well preserved building of character that forms a noticeable feature in the streetscape and provides evidence of Briton Ferry's past commercial importance. Group value with former bank (Listed Building) and Post Office (BFE018) on opposite side of Neath Road.

Notes:

Neath

Ward: Briton Ferry East	Settlement: Briton Ferry	Building Name: Jerusalem Baptist Church	
Ref: BFE002	Validation Stage I	Stage II	Grid Reference: E274251 194378
Address: Neath Road			

Site Location Plan



Description: Striking and prominent dressed-stone chapel with contrasting white stone quoins and door and window surrounds. (See also Coflein description below)



SPG: Schedule of Buildings of Local Importance (April 2019)

Architectural Interest	X	Historic Interest		Historical / Cultural Association	X	Group / settlement character Value	X	Old or Rare Local Buildings	
------------------------	---	-------------------	--	-----------------------------------	---	------------------------------------	---	-----------------------------	--

Justification for Consideration: A prominent and notable chapel building located centrally within the community

Notes: Coflein: Jerusalem Baptist Chapel was built in 1883 and rebuilt/modified in 1907. The style of the main facade is Sub-Classical, probably dating from the 1907 reworking, and has a gable-entry plan. The window and door openings are all round-headed, those to the front facade with Y-tracery, stained glass insets and accentuated stone dressings. Over the central door is a triple window.

Neath

Ward: Briton Ferry East	Settlement: Briton Ferry	Building Name: The Ferryman PH	
Ref: BFE003	Validation Stage I	Stage II	Grid Reference: E274289 N194334
Address: Neath Road			

Site Location Plan



Description: A striking early C20 public house directly fronting Neath Road. Brick to the ground floor with wood framing panelled render above. Central main entrance and gable and symmetrical fenestration.



Architectural Interest	X	Historic Interest		Historical / Cultural Association	X	Group / settlement character Value	X	Old or Rare Local Buildings	
------------------------	---	-------------------	--	-----------------------------------	---	------------------------------------	---	-----------------------------	--

Justification for Consideration: Characteristic public house building in a prominent location with a central role in the local community

Notes:

Ward: Briton Ferry East	Settlement: Briton Ferry	Building Name: Briton Ferry Workingmen's Club	
Ref: BFE004	Validation Stage I	Stage II	Grid Reference: E274268 N194298
Address: Junction of Neath Road and Regent Street East			

Site Location Plan



Description: A prominent individual club building set on a street corner. Striking fenestration with intricate detailing including pilasters and insets panels



Architectural Interest	X	Historic Interest		Historical / Cultural Association	X	Group / settlement character Value	X	Old or Rare Local Buildings	
------------------------	---	-------------------	--	-----------------------------------	---	------------------------------------	---	-----------------------------	--

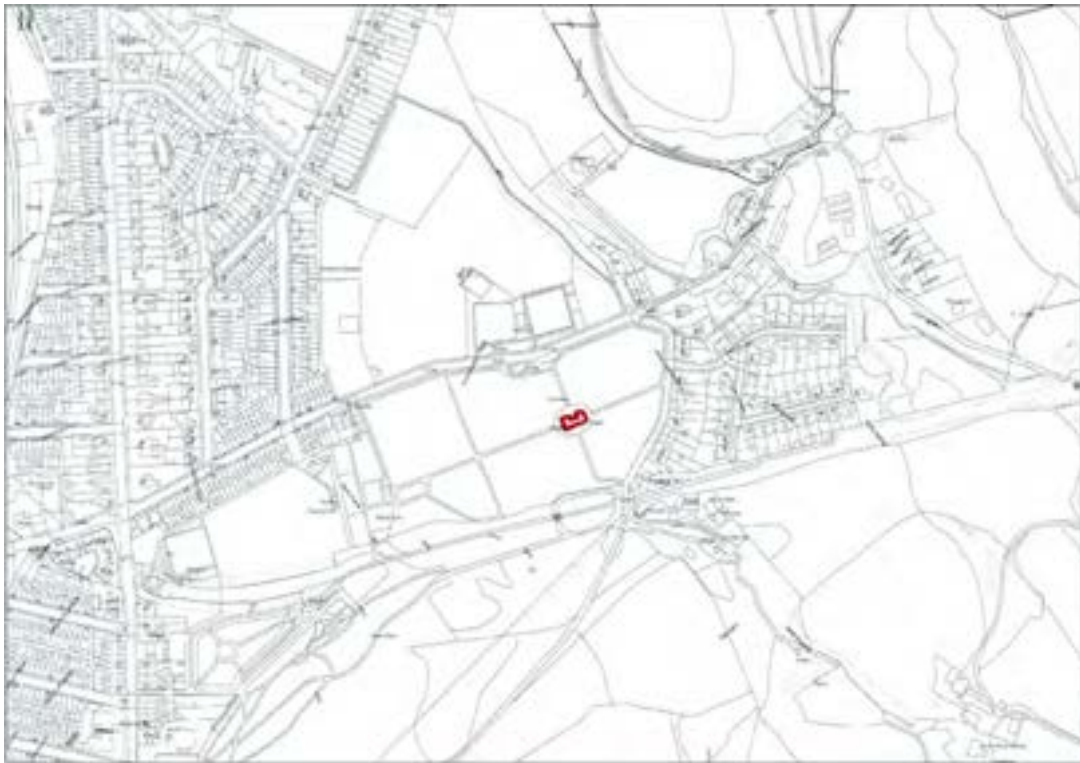
Justification for Consideration: A notable stylised building that is a prominent feature in the street scene and has an important local community role

Notes:

Neath

Ward: Briton Ferry East	Settlement: Briton Ferry	Building Name: Ynysmaerdy Cemetery Chapels	
Ref: BFE006	Validation Stage I	Stage II	Grid Reference: E274759 N195015
Address: Ynysmaerdy Road			

Site Location Plan



Description: Twin stone built chapels which are linked to form a bell-tower entrance. Dressed stone with light stone highlights including window and doorway surrounds and belfry. Right hand chapel front window is currently sealed by concrete block.



Architectural Interest	X	Historic Interest		Historical / Cultural Association	X	Group / settlement character Value		Old or Rare Local Buildings	X
------------------------	---	-------------------	--	-----------------------------------	---	------------------------------------	--	-----------------------------	---

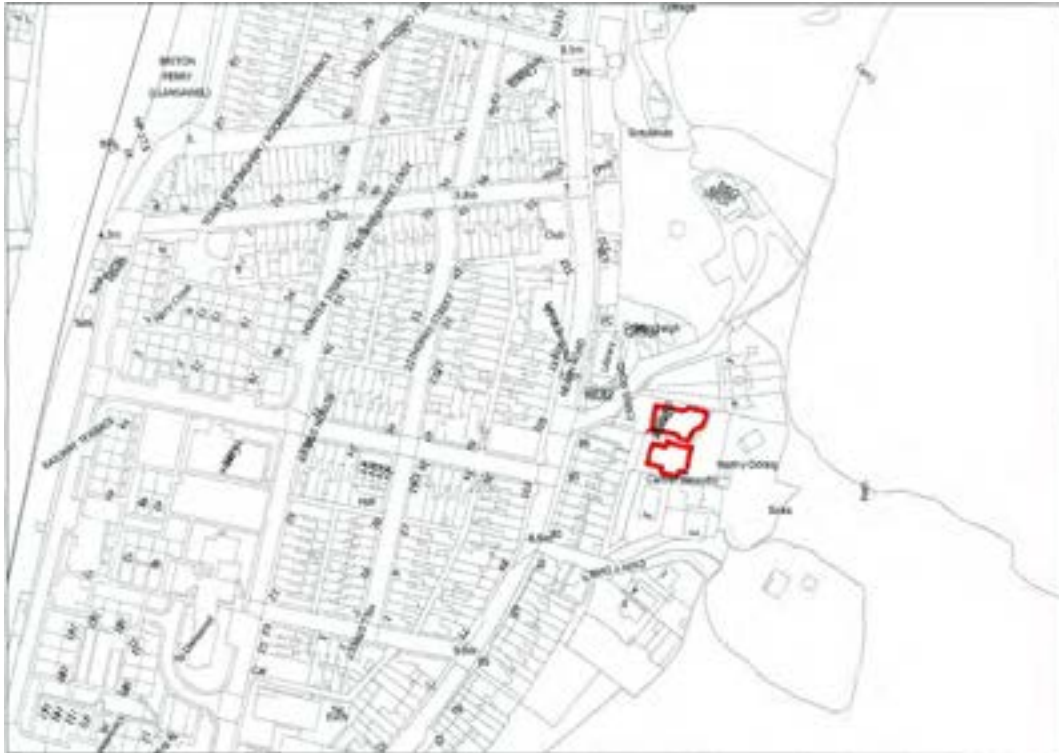
Justification for Consideration: A good example of nineteenth century style ecclesiastical architecture in the centre of a large cemetery.

Notes: Additional photos on file

Neath

Ward: Briton Ferry East	Settlement: Briton Ferry	Building Name: The Christian Centre	
Ref: BFE007	Validation Stage I	Stage II	Grid Reference: E274326 N194206
Address: Craig Road			

Site Location Plan



Description: Striking red-brick church buildings. Set back from and above Neath Road and to the rear of the listed Town Hall/library building. (See also Coflein description below)



Architectural Interest	X	Historic Interest		Historical / Cultural Association	X	Group / settlement character Value	X	Old or Rare Local Buildings	
------------------------	---	-------------------	--	-----------------------------------	---	------------------------------------	---	-----------------------------	--

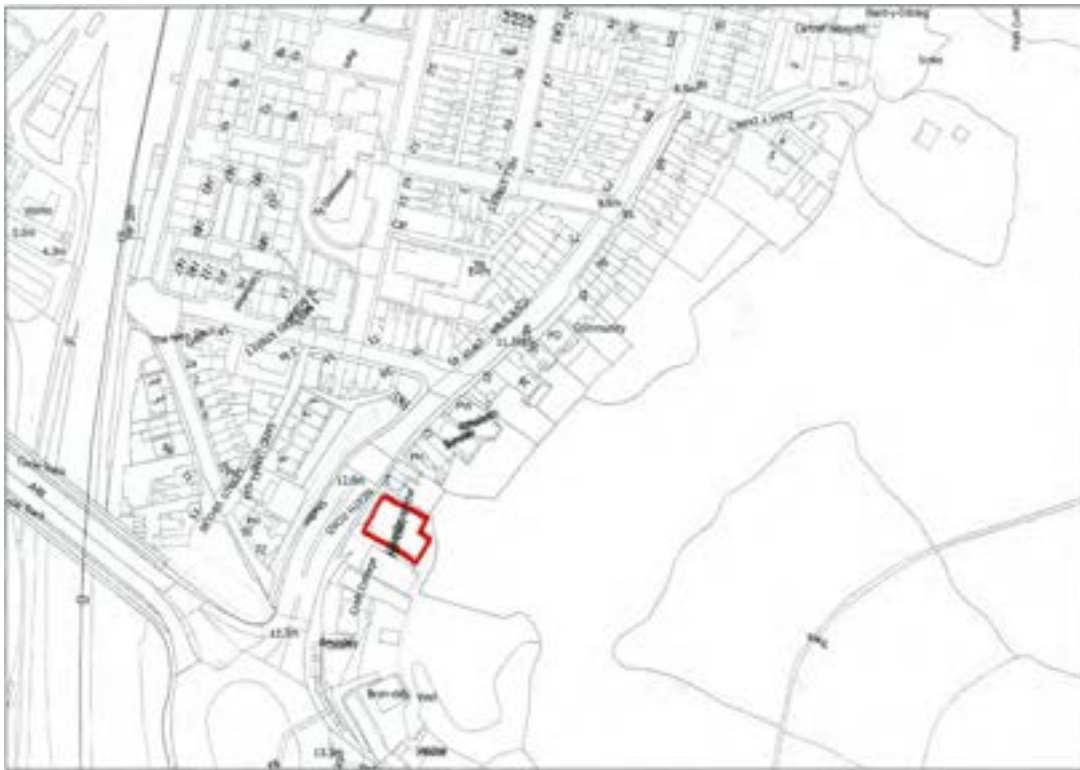
Justification for Consideration: These noteworthy buildings (including adjacent red brick church hall) still retain many original features and represent a contrast from most other ecclesiastical buildings in the area. Group value with listed Briton Ferry town hall/library building.

Notes: Coflein: Briton Ferry Methodist Chapel was built in 1906 in the Gothic style by architects Crouch and Butler of Birmingham. It is built of brick with dressed stone and has a gable entry plan type. The front facade is dominated by a large window with decorated tracery and coloured glass insets, and by two flanking octagonal turrets. This replaced an earlier chapel (NPRN 9727). By 2003 this chapel had been converted/changed denomination for use as The Christian Centre.

Neath

Ward: Briton Ferry East	Settlement: Briton Ferry	Building Name: Church of Our Lady of the Assumption	
Ref: BFE009	Validation Stage I	Stage II	Grid Reference: E274122 N193943
Address: Neath Road, Briton Ferry			

Site Location Plan



Description: Modern concrete render/cladding church with prominent bell tower and stained glass window panels. (See also Coflein description below)



SPG: Schedule of Buildings of Local Importance (April 2019)

Architectural Interest	X	Historic Interest		Historical / Cultural Association		Group / settlement character Value	X	Old or Rare Local Buildings	X
------------------------	---	-------------------	--	-----------------------------------	--	------------------------------------	---	-----------------------------	---

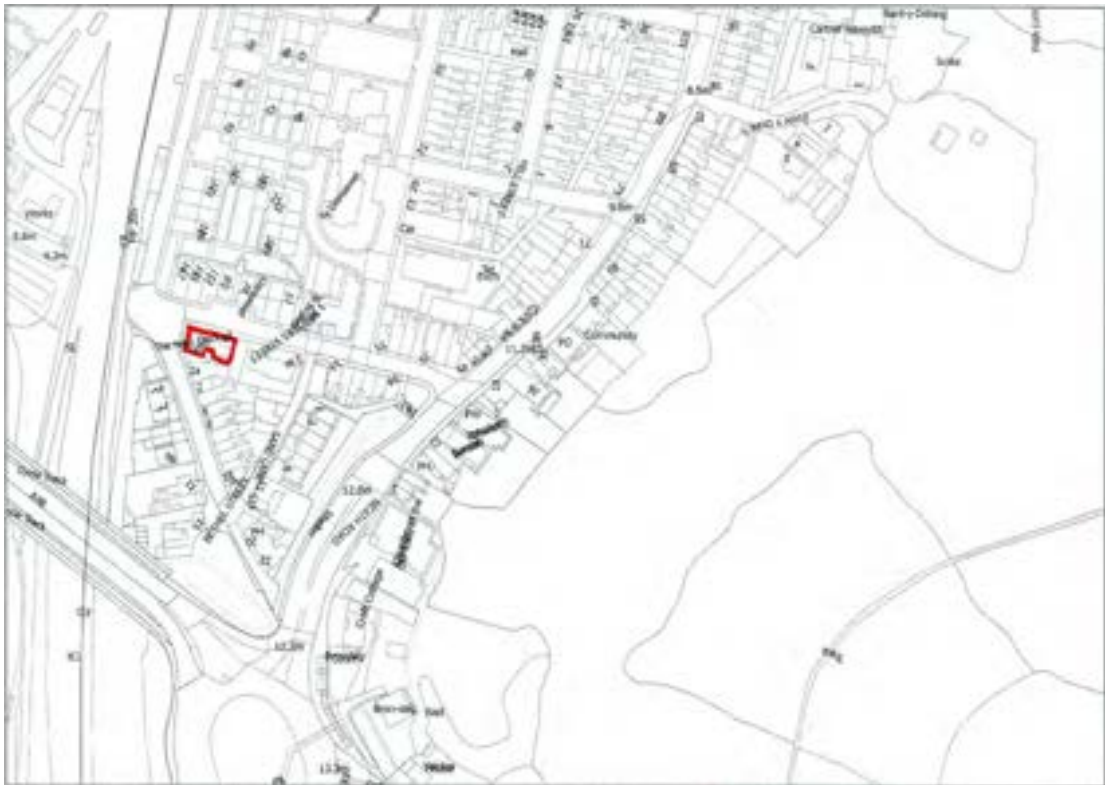
Justification for Consideration: Striking modern church in prominent location with an important community role.

Notes: Coflein: Built in 1965 to designs by F. R. Bates, Son & Price. The church has a prominent open campanile of reinforced concrete, forming interlocking crosses, a cubic interior with a cylindrical hanging figure over the altar. Stained glass includes a signed work by John Petts and scenes of the Passion across the partition between the vestibule and the church.

Neath

Ward: Briton Ferry East	Settlement: Briton Ferry	Building Name: Former New Dock Hotel	
Ref: BFE011	Validation Stage I	Stage II	Grid Reference: E274132 N193967
Address: Villiers Street, Briton Ferry			

Site Location Plan



Description: Large former hotel in dominating position retaining original features including porch with cast iron columns.



Architectural Interest		Historic Interest		Historical / Cultural Association	X	Group / settlement character Value	X	Old or Rare Local Buildings	X
------------------------	--	-------------------	--	-----------------------------------	---	------------------------------------	---	-----------------------------	---

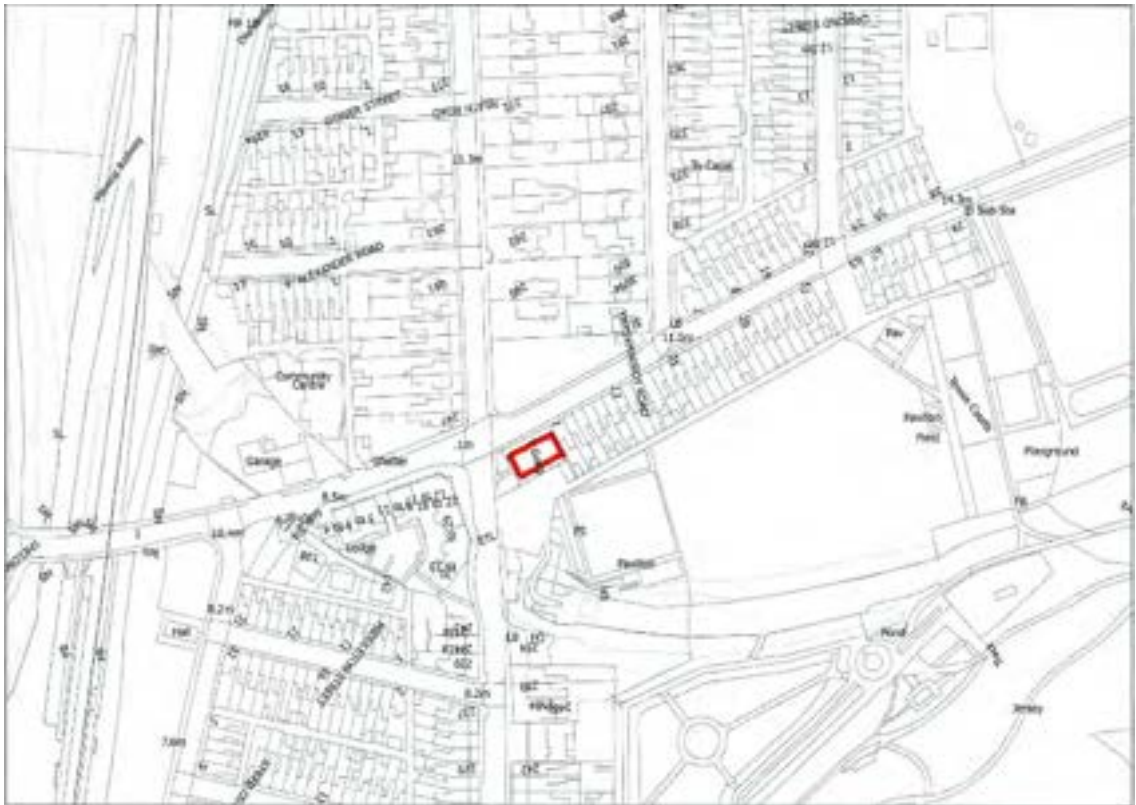
Justification for Consideration: Surviving important hotel building reflecting commercial history of Briton Ferry. Now offices/flats.

Notes:

Neath

Ward: Briton Ferry East	Settlement: Briton Ferry	Building Name: Y Graig Chapel	
Ref: BFE012	Validation Stage I	Stage II	Grid Reference: E274351 N194922
Address: Neath Road/Ynysmaerdy Road			

Site Location Plan



Description: Imposing large chapel of dressed stone construction with stone detailing and round headed windows and central main entrance. Dated 1890. (See also Coflein description below)



Google

Architectural Interest	X	Historic Interest		Historical / Cultural Association	X	Group / settlement character Value	X	Old or Rare Local Buildings	
------------------------	---	-------------------	--	-----------------------------------	---	------------------------------------	---	-----------------------------	--

Justification for Consideration: An important and prominent landmark building on busy crossroads.

Notes: Coflein: Graig Methodist Chapel was built in 1890 in the Simple Round-Headed style of the two storey gable-entry type. In the front facade the ground floor has double windows flanking the central door, while over the door is a triple window flanked by larger single windows. There is a further double window in the pediment.

Ward: Briton Ferry East	Settlement: Briton Ferry	Building Name: Bethesda Congregational Church	
Ref: BFE014	Validation Stage I	Stage II	Grid Reference: E274327 N195590
Address: Cwrt Sart			

Site Location Plan



Description: Small distinctive early C20 chapel in largely original condition of stone construction with stone features and some timber framing decoration. Small central entrance porch. (See also Coflein description below)



Google

Architectural Interest	X	Historic Interest		Historical / Cultural Association	X	Group / settlement character Value	X	Old or Rare Local Buildings	
------------------------	---	-------------------	--	-----------------------------------	---	------------------------------------	---	-----------------------------	--

Justification for Consideration: : Fairly prominent small chapel building with some interesting features.

Notes: Coflein: Cwrt Sart Independent Chapel appears to date to the first couple of decades of the twentieth century. It is constructed in a perpendicular style, with a large triple-light window with carved stone tracery over the central entrance porch in the gable facade. Either side of the porch there are flat-headed windows, and all the windows contain art nouveau style motifs in coloured glass.

Neath

Ward: Briton Ferry East	Settlement: Briton Ferry	Building Name: Former Post Office	
Ref: BFE018	Validation Stage I	Stage II	Grid Reference: E274198 N194033
Address: Neath Road			

Site Location Plan



Description: Red brick building incorporating two shop units. Post office until 2015. Decorative brickwork and prominent entrances. Slate roof with front dormers.



Google

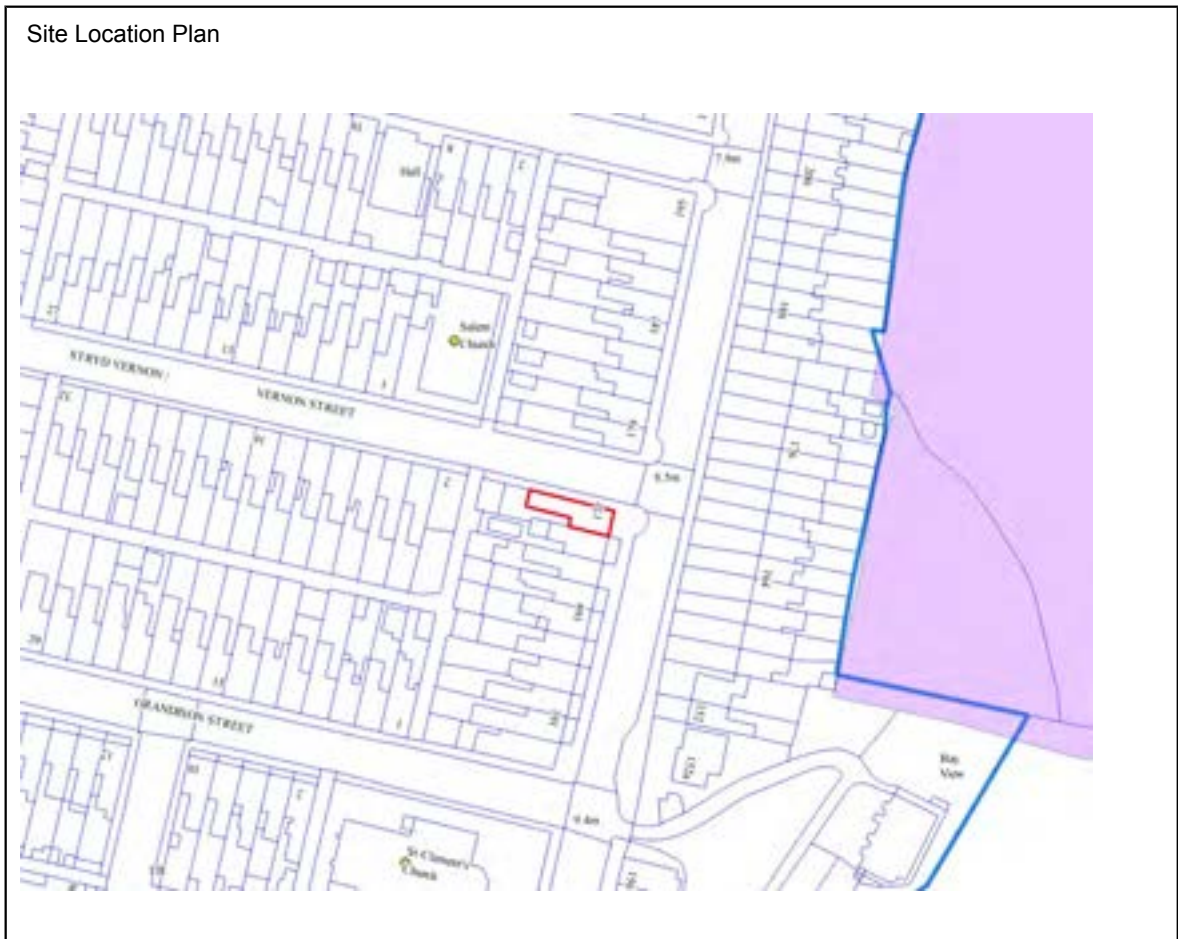
Architectural Interest	X	Historic Interest		Historical / Cultural Association	X	Group / settlement character Value	X	Old or Rare Local Buildings	
------------------------	---	-------------------	--	-----------------------------------	---	------------------------------------	---	-----------------------------	--

Justification for Consideration: A striking and prominent well maintained post office building. Group value with listed neighbouring Chapel and Bank buildings and BFE001 (See above)

Notes: Coflein: A sub post office built of dressed ashlar in classical style. Built after 1913 and before 1939.

Neath

Ward: Briton Ferry East	Settlement: Briton Ferry	Building Name: Leigh's Barbers Shop	
Ref: BFE019	Validation Stage I	Stage II	Grid Reference: E274294 N194546
Address: 177 Neath Rd			



Description: Traditional shop front with windows on 2 elevations. Traditional window and door framing and shop signs.



Google

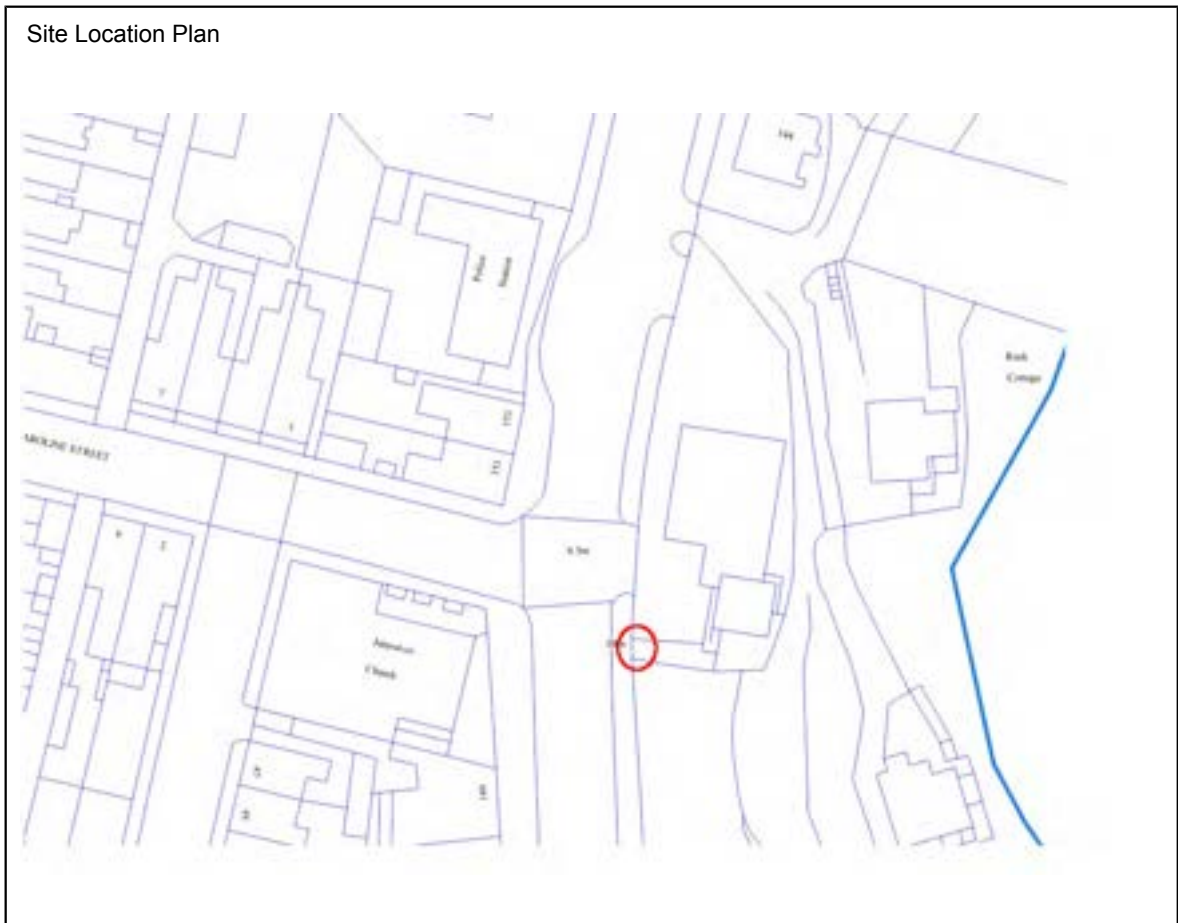
Architectural Interest	X	Historic Interest		Historical / Cultural Association	X	Group / settlement character Value	X	Old or Rare Local Buildings	
------------------------	---	-------------------	--	-----------------------------------	---	------------------------------------	---	-----------------------------	--

Justification for Consideration: Surviving traditional/original shop front and door surrounds enhancing settlement character

Notes:

Neath

Ward: Briton Ferry East	Settlement: Briton Ferry	Building Name: Horse Trough	
Ref: BFE020	Validation Stage I	Stage II	Grid Reference: E274283 N194379
Address: Adj Car Wash Neath Road			



Description: Stone horse trough set in stone roadside wall, originally fed by pipe from the rear.



Google

Architectural Interest		Historic Interest	X	Historical / Cultural Association	X	Group / settlement character Value		Old or Rare Local Buildings	X
------------------------	--	-------------------	---	-----------------------------------	---	------------------------------------	--	-----------------------------	---

Justification for Consideration: Surviving stone horse trough on the main road to Neath giving a link to the past importance of the transport route.

Notes:

Neath

Ward: Briton Ferry East	Settlement: Briton Ferry	Building Name: English Independent Chapel Vestry	
Ref: BFE021	Validation Stage I	Stage II	Grid Reference: E274175 N194170
Address: Thomas Street			



Description: Small ecclesiastical style vestry building dated 1877. Dressed stone frontage with lighter stone banding and features, large gothic style windows.



SPG: Schedule of Buildings of Local Importance (April 2019)

Architectural Interest	X	Historic Interest		Historical / Cultural Association	X	Group / settlement character Value	X	Old or Rare Local Buildings	
Justification for Consideration: Distinctive building in residential street. Formerly adjacent associated chapel now demolished.									
Notes:									

Neath

Ward: Briton Ferry East	Settlement: Briton Ferry	Building Name: Briton Ferry Little Theatre	
Ref: BFE022	Validation Stage I	Stage II	Grid Reference: E274247 N194199
Address: Neath Road			



Description: Former Chapel and school room. Dressed stone with stone detailing. significantly altered with modern front extensions and blocked windows.



Google

Architectural Interest	X	Historic Interest		Historical / Cultural Association	X	Group / settlement character Value	X	Old or Rare Local Buildings	
------------------------	---	-------------------	--	-----------------------------------	---	------------------------------------	---	-----------------------------	--

Justification for Consideration: Although significantly and unsympathetically altered, the original form and architecture of the building remains and is a prominent and noticeable feature in the streetscene with potential for future restoration and improvement.

Notes: Coflein: Briton Ferry Wesleyan Methodist Chapel was built in 1856 in the Romanesque style of the gable-entry type. The chapel had paired windows to the side elevations and a triple window in the front facade. By 1897 a schoolroom had been added to the western rear end. By 1939 this chapel had been replaced (by NPRN 13657)[BFE007] and converted for use as a club.

Briton Ferry West

Ward: Briton Ferry West	Settlement: Briton Ferry	Building Name: Barn Cottages	
Ref: BFW003	Validation Stage I	Stage II	Grid Reference: E273992 N194588
Address: Barn Cottages, off Shelone Road			

Site Location Plan



Description: A block of 5 cottages set back off Shelone Road. Finished in a white render with raised black framing around the end house and around the small windows.



Architectural Interest		Historic Interest	X	Historical / Cultural Association	X	Group / settlement character Value		Old or Rare Local Buildings	X
------------------------	--	-------------------	---	-----------------------------------	---	------------------------------------	--	-----------------------------	---

Justification for Consideration: Likely to be one of the earliest buildings in this area. Rare surviving back-to-back houses. Shown as Shelone Barn Cottages on early maps.

Notes:

Neath

Ward: Briton Ferry West	Settlement: Giants Grave	Building Name: Former St John The Baptist's Church	
Ref: BFW006	Validation Stage I	Stage II	Grid Reference: E273745 N194926
Address: 50A Giants Grave Road			

Site Location Plan



Description: Small church building constructed of stone and slate in gothic style. Stone construction with cream stone quoins and window/door surrounds. Small entrance porch.(See also Coflein description below)



Architectural Interest	X	Historic Interest		Historical / Cultural Association	X	Group / settlement character Value	X	Old or Rare Local Buildings	
------------------------	---	-------------------	--	-----------------------------------	---	------------------------------------	---	-----------------------------	--

Justification for Consideration: A distinctive traditional small stone built church within stone wall enclosed curtilage retaining original appearance and features.

Notes: Used as a licensed boxing/karate centre 2010 - 2013. Consent for C/U to dwelling 2013.

Coflein: St John's Church was located on the west side of Giant's Grave Road. It is recorded that a Mission Church dedicated to St. John the Baptist was erected at Giant's Grave in 1878. It was built at a cost of £601, constructed in stone, in the Gothic style, and consisted of chancel, nave, western porch and a turret containing one bell; there are 212 sittings. By mid-2013 the church was closed and had been proposed for redevelopment as a dwelling.

Bryncoch North

Ward: Bryncoch North	Settlement: Bryncoch	Building Name: Saron Chapel	
Ref: BRN002	Validation Stage I	Stage II	Grid Reference: E274360 N199893
Address: Main Road			

Site Location Plan



Description: Red brick fronted chapel with white stone highlighting of features including arch keystones and roof and apex cross of slightly projecting central porch/entrance.



Architectural Interest	X	Historic Interest		Historical / Cultural Association	X	Group / settlement character Value	X	Old or Rare Local Buildings	
------------------------	---	-------------------	--	-----------------------------------	---	------------------------------------	---	-----------------------------	--

Justification for Consideration: Characteristic chapel building with noticeable red brick façade

Notes: Coflein: Saron Independent Chapel was brick built in 1857 in the Simple Gothic style with a gable entry plan.

Bryncoch South

Ward: Bryncoch South	Settlement: Bryncoch	Building Name: Ty'n yr Heol Farm	
Ref: BRS002	Validation Stage I	Stage II	Grid Reference: E274566 N199092
Address: Main Road / Ty'n-Yr-Heol			

Site Location Plan



Description: White painted old farmhouse of stone construction. Simple symmetrical two storey design with central porch and hipped roof.



Google

Architectural Interest		Historic Interest	X	Historical / Cultural Association	X	Group / settlement character Value	X	Old or Rare Local Buildings	X
------------------------	--	-------------------	---	-----------------------------------	---	------------------------------------	---	-----------------------------	---

Justification for Consideration: Old stone dwelling/farmhouse with some remaining associated outbuildings (former stables/farm buildings). Shown on 1st edition OS. Link with rural history of the area.

Notes:

Neath

Ward: Brynoch South	Settlement: Neath	Building Name: Neath and Brecon Junction Signal Box	
Ref: BRS004	Validation Stage I	Stage II	Grid Reference: E274976 N197972
Address: Neath Abbey Road			

Site Location Plan



Description: C19 railway signal box still in use. Brick ground floor with wood cladding and large windows on first floor with external stair access. Slate roof.



Architectural Interest		Historic Interest	X	Historical / Cultural Association	X	Group / settlement character Value		Old or Rare Local Buildings	X
------------------------	--	-------------------	---	-----------------------------------	---	------------------------------------	--	-----------------------------	---

Justification for Consideration: Rare surviving signal box at former Neath Riverside station

Notes: Coffein: Neath & Brecon Junction Signal Box stands south of the junction between the Vale of Neath and Neath & Brecon lines. It is a Great Western Railway type 5 design and was built in 1892. Currently operational, it contains a frame dating from 1957 with currently 14 levers active.

Cadoxton

Ward: Cadoxton	Settlement: Cadoxton	Building Name: The Green Dragon PH	
Ref: CAD001	Validation Stage I	Stage II	Grid Reference: E275633 N198622
Address: Church Road			

Site Location Plan



Description: Striking ornately decorated public house with dark red brick façade, bold white banding, timber framing decoration to central gable, ornate traditional shopfront on ground floor and highly decorated iron porch with original signage.



Architectural Interest	X	Historic Interest		Historical / Cultural Association	X	Group / settlement character Value	X	Old or Rare Local Buildings	
------------------------	---	-------------------	--	-----------------------------------	---	------------------------------------	---	-----------------------------	--

Justification for Consideration: Long established traditional public house with ornate highly decorated frontage. Shown on 1st edition map.

Notes: Very similar to the listed Smiths Arms, Neath Abbey.

Neath

Ward: Cadoxton	Settlement: Cadoxton	Building Name: War memorial	
Ref: CAD003	Validation Stage I	Stage II	Grid Reference: E275507 N198619
Address: Main Road			

Site Location Plan



Description: War memorial located centrally in front of the community centre and opposite the church. Celtic style cross with stylised Celtic decoration on plinth with square plan stone steps



Architectural Interest		Historic Interest	X	Historical / Cultural Association	X	Group / settlement character Value	X	Old or Rare Local Buildings	
------------------------	--	-------------------	---	-----------------------------------	---	------------------------------------	---	-----------------------------	--

Justification for Consideration: Important local memorial and village feature

Notes:

Neath

Ward: Cadoxton	Settlement: Cadoxton	Building Name: Crown and Sceptre PH	
Ref: CAD004	Validation Stage I	Stage II	Grid Reference: E275396 N198471
Address: Main Road			

Site Location Plan



Description: Old established public house on the old main road. Main building is classically proportioned with original fenestration; other buildings at rear (former yard and stables etc.) now incorporated within main premises. Painted render with slate roofs.



Google

Architectural Interest		Historic Interest	X	Historical / Cultural Association	X	Group / settlement character Value	X	Old or Rare Local Buildings	
------------------------	--	-------------------	---	-----------------------------------	---	------------------------------------	---	-----------------------------	--

Justification for Consideration: Old established inn on the old main road close to the church and village centre.

Notes: Formerly 'Crown Inn' on C19 maps

Coedffranc Central

Ward: Coedffranc Central	Settlement: Skewen	Building Name: Calfaria Baptist Church	
Ref: COC002	Validation Stage I	Stage II	Grid Reference: E272483 N197277
Address: Stanley Road			

Site Location Plan



Description: Traditional chapel of stone construction with buff brick and stone highlights and slate roof (See Coflein description below)



Google

Architectural Interest	X	Historic Interest	X	Historical / Cultural Association	X	Group / settlement character Value	X	Old or Rare Local Buildings	
------------------------	---	-------------------	---	-----------------------------------	---	------------------------------------	---	-----------------------------	--

Justification for Consideration: Traditional chapel building with ornate frontage. Dated 1885. Finishes are echoed by school buildings and houses in the street.

Notes: Coflein: Calfaria Baptist Chapel was built in 1893, and possibly rebuilt/modified in 1905. It was built in the Sub-Classical style with a gable- entry plan and a giant arch in the pediment, over which is a stone stringcourse inscribed CAPEL Y BEDYDDWYR ADEILADWYD 1893. There are yellow brick dressings to the window and door openings, and to the pilasters 'supporting' the giant arch. In the centre of the pediment is a scrolled name stone inscribed CALFARIA, with a central roundel with pierced tracery.

Neath

Ward: Coedffranc Central	Settlement: Skewen	Building Name: Carnegie Hall	
Ref: COC006	Validation Stage I	Stage II	Grid Reference: E272452 N197338
Address: Evelyn Road, Skewen			

Site Location Plan



Description: Imposing red brick building built 1905 with projecting bays and gables and central entrance. Buff stone detailing including window headers and alternating red and cream quoins and arts and crafts style roundels in the gable pediments. Cenotaph style stone war memorial in front grounds.



Architectural Interest	X	Historic Interest		Historical / Cultural Association	X	Group / settlement character Value	X	Old or Rare Local Buildings	
------------------------	---	-------------------	--	-----------------------------------	---	------------------------------------	---	-----------------------------	--

Justification for Consideration: Interesting and distinctive building in good condition having an important role in the local community. Includes war memorial

Notes:

Neath

Ward: Coedfranc Central	Settlement: Skewen	Building Name: Y Capel	
Ref: COC007	Validation Stage I	Stage II	Grid Reference: E272798 N197196
Address: Old Road, Skewen			

Site Location Plan



Description: Small chapel/schoolroom building with extensions at rear and front porch. Render with stone highlights.



Google

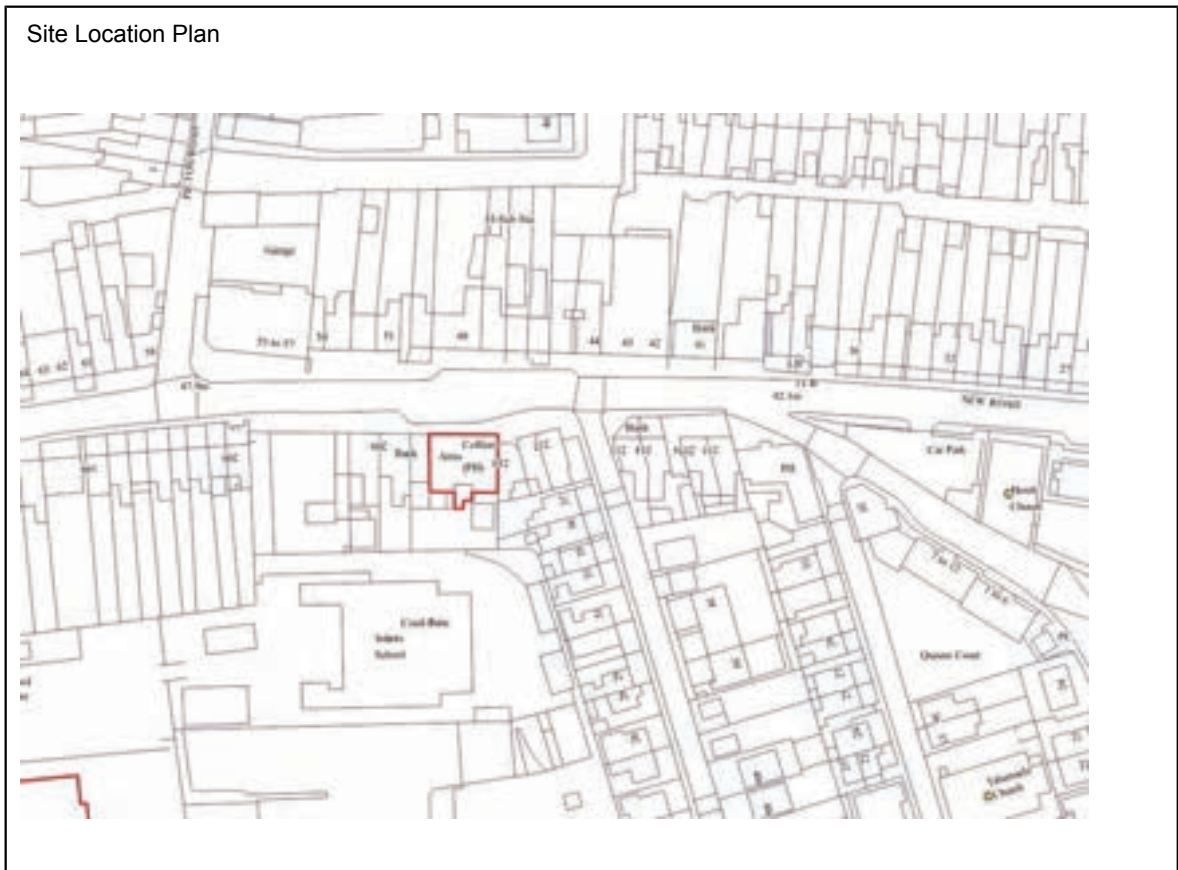
Architectural Interest		Historic Interest	X	Historical / Cultural Association	X	Group / settlement character Value	X	Old or Rare Local Buildings	
------------------------	--	-------------------	---	-----------------------------------	---	------------------------------------	---	-----------------------------	--

Justification for Consideration: Small chapel, former schoolroom, of simple design in a prominent position at the brow of the hill on Old Road.

Notes: Coflein: Sgiwen Methodist Chapel was built before 1918 in the later Vernacular and Simple Gothic style of the gable entry type. Erected about 1843 as a school room, also used for Sunday worship – effectively the first church in Skewen, Predecessor school prior to opening of Coedfranc Infants School in 1894 (*Skewen and District A History Bailey & Gough*)

Neath

Ward: Coedffranc Central	Settlement: Skewen	Building Name: The Colliers Arms PH	
Ref: COC008	Validation Stage I	Stage II	Grid Reference: E272634 N197403
Address: New Road, Skewen			



Description: Large Public House with timber feature gables and prominent entrance porch



Google

Architectural Interest	X	Historic Interest		Historical / Cultural Association	X	Group / settlement character Value	X	Old or Rare Local Buildings	
------------------------	---	-------------------	--	-----------------------------------	---	------------------------------------	---	-----------------------------	--

Justification for Consideration: Large and prominent public house in a central position within the shopping area of Skewen

Notes:

Coedffranc North

Ward: Coedffranc North	Settlement: Skewen	Building Name: Traveller's Well PH	
Ref: CON002	Validation Stage I	Stage II	Grid Reference: E271947 N197383
Address: Dynevor Place			

Site Location Plan



Description: Old established roadside public house. Half-timbered finish draws attention and leads to prominent appearance.



Google

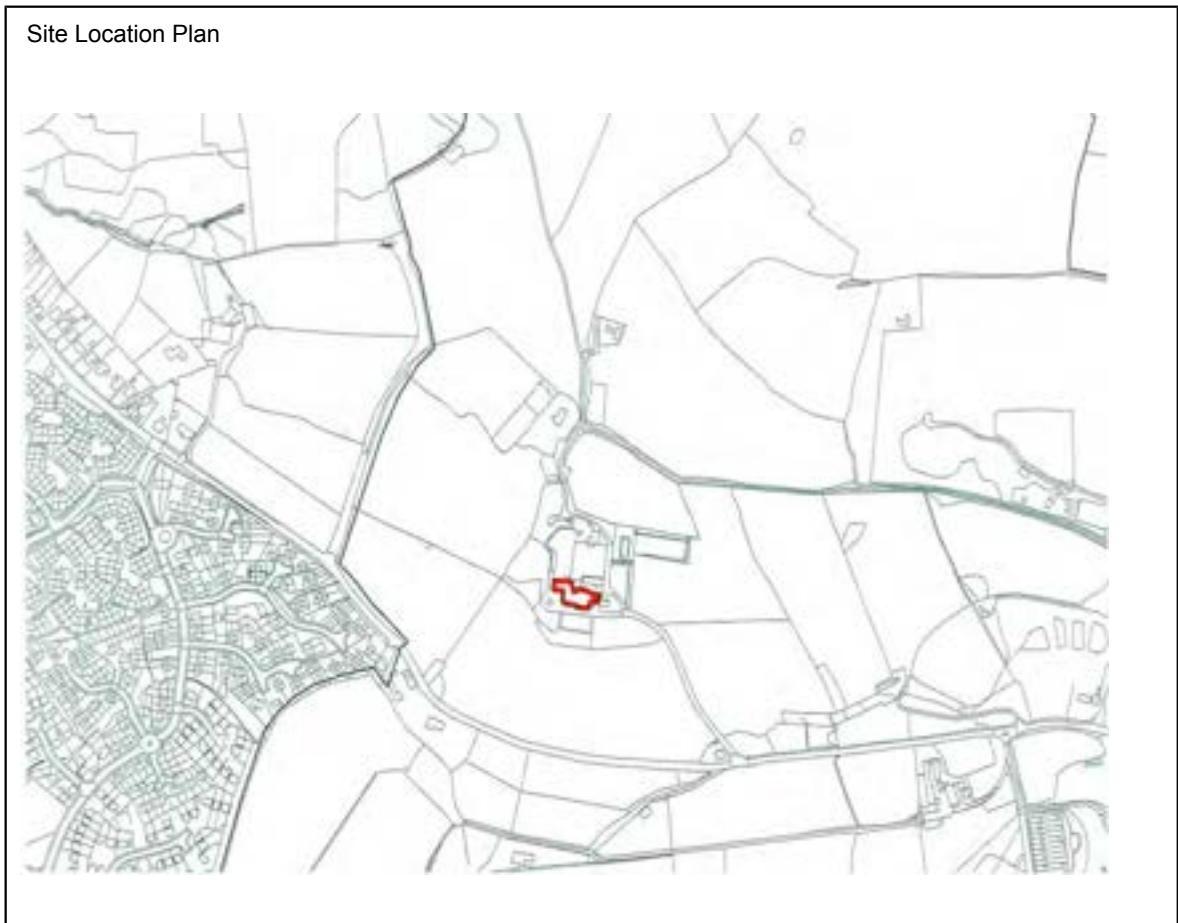
Architectural Interest		Historic Interest	X	Historical / Cultural Association	X	Group / settlement character Value	X	Old or Rare Local Buildings	
------------------------	--	-------------------	---	-----------------------------------	---	------------------------------------	---	-----------------------------	--

Justification for Consideration: Prominent public house with a long history (marked and named on 1877 OS)

Notes:

Neath

Ward: Coedfranc North	Settlement: Skewen	Building Name: Drymmau Hall	
Ref: CON003	Validation Stage I	Stage II	Grid Reference: E271345 N197924
Address: Drymmau Road			



Description: Large country house set in extensive partly landscaped grounds on south flank of Drymmau Mountain, overlooking Skewen.



Google

Architectural Interest	X	Historic Interest	X	Historical / Cultural Association	X	Group / settlement character Value	X	Old or Rare Local Buildings	X
------------------------	---	-------------------	---	-----------------------------------	---	------------------------------------	---	-----------------------------	---

Justification for Consideration: Imposing house in a very prominent position, used for institutional purposes for many years. The main house is of restrained classical design with symmetrical wings and central portico. A significant local landmark visible for many miles around.

Notes: Coflein: Included but no information

Neath

Ward: Coedffranc North	Settlement: Skewen	Building Name: Free Mission Church	
Ref: CON004	Validation Stage I	Stage II	Grid Reference: E272452 N197544
Address: Dynevor Rd			



Description: Small distinctive chapel with painted render walls, slate roof and basement



Google

Architectural Interest	X	Historic Interest		Historical / Cultural Association	X	Group / settlement character Value	X	Old or Rare Local Buildings	
------------------------	---	-------------------	--	-----------------------------------	---	------------------------------------	---	-----------------------------	--

Justification for Consideration: Modest but eye catching small chapel building within generous landscaped plot introducing a more open element into the street.

Notes: Coflein: Free Mission Independent Chapel was built after 1918 in the Simple Gothic style with two storeys and a long wall entry plan.

Originally built 1914 of zinc sheet construction, rebuilt 1949 (*Skewen and District A History Bailey & Gough*)

Coedffranc West

Ward: Coedffranc West	Settlement: Llandarcy	Building Name: William Knox House	
Ref: COW002	Validation Stage I	Stage II	Grid Reference: E271885 N195729
Address: Coed Darcy, Llandarcy			

Site Location Plan



Description: Large red brick office building of symmetrical design with prominent entrance porch, stone detailing and top floor dormer windows.

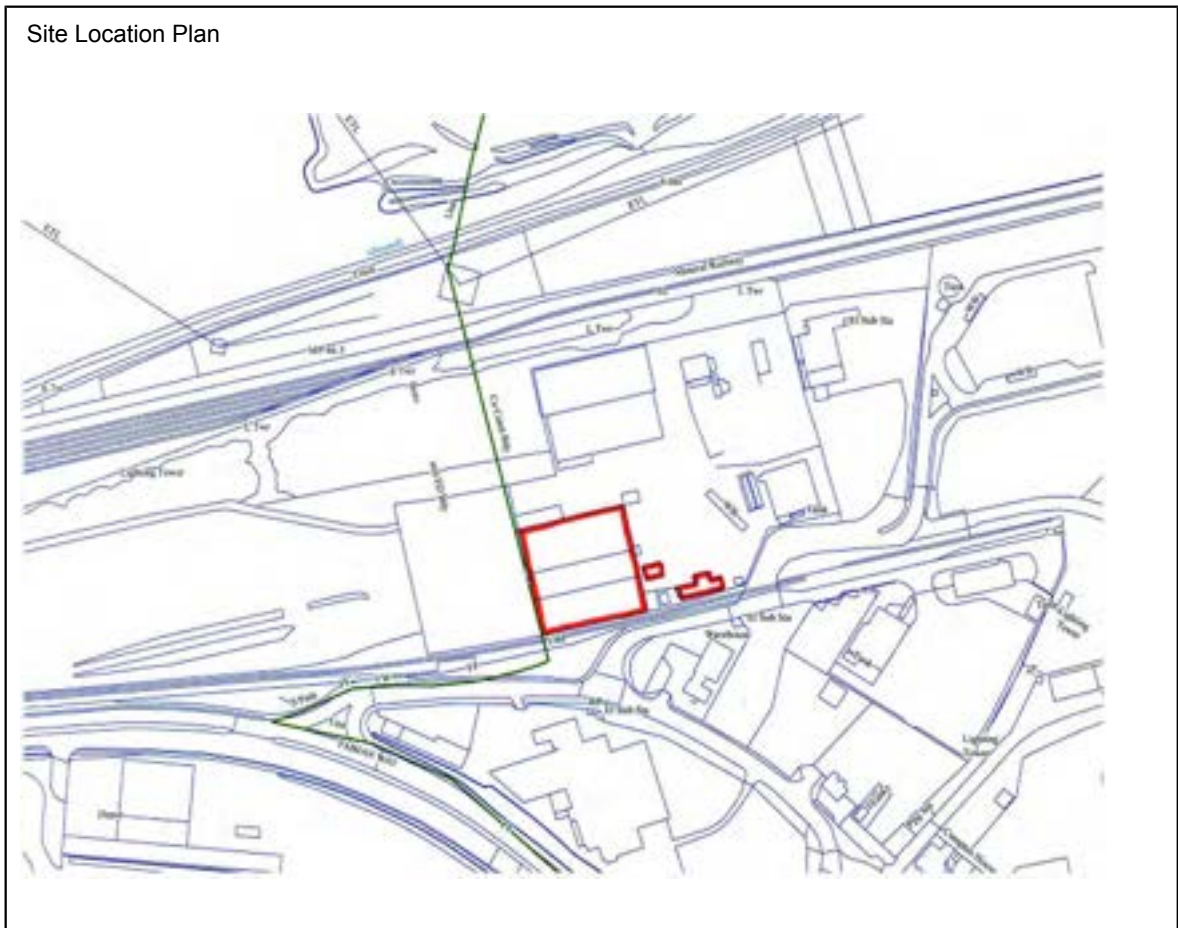


Architectural Interest	X	Historic Interest		Historical / Cultural Association	X	Group / settlement character Value	X	Old or Rare Local Buildings	
------------------------	---	-------------------	--	-----------------------------------	---	------------------------------------	---	-----------------------------	--

Justification for Consideration: Large and imposing office building in a dominating position. Early C20 – Former oil refinery offices, a reminder of the former use of the site.

Notes:

Ward: Coedfranc West	Settlement: Crymlyn Burrows	Building Name: Gower Chemicals	
Ref: COW003	Validation Stage I	Stage II	Grid Reference: E269368 N193185
Address: Baldwins Crescent			



Description: Large C19/early C20 railway wagon and carriage works buildings. Stone with buff brick detailing. Original roofs largely removed. Also water tower.



SPG: Schedule of Buildings of Local Importance (April 2019)

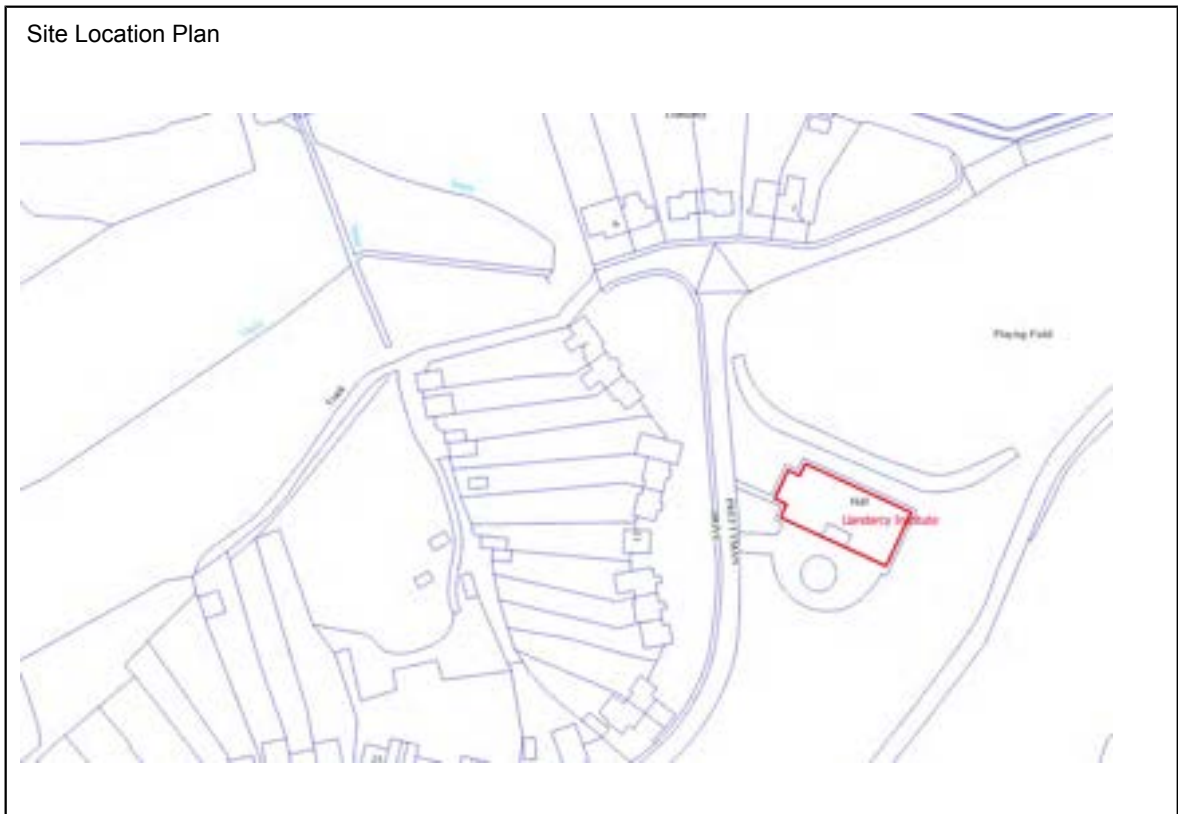
Architectural Interest	X	Historic Interest	X	Historical / Cultural Association	X	Group / settlement character Value		Old or Rare Local Buildings	X
------------------------	---	-------------------	---	-----------------------------------	---	------------------------------------	--	-----------------------------	---

Justification for Consideration: Significant large example of Victorian railway architecture, a rare survival in the area.

Notes:

Neath

Ward: Coedfranc West	Settlement: Llandarcy	Building Name: Llandarcy Institute	
Ref: COW005	Validation Stage I	Stage II	Grid Reference: E271690 N195395
Address: Prettyman Drive			



Description: Village Hall and meeting rooms centrally located within the Llandarcy Village conservation area. White rendered walls with rosemary tile roof in the 'arts and crafts' architectural style of the rest of the village.

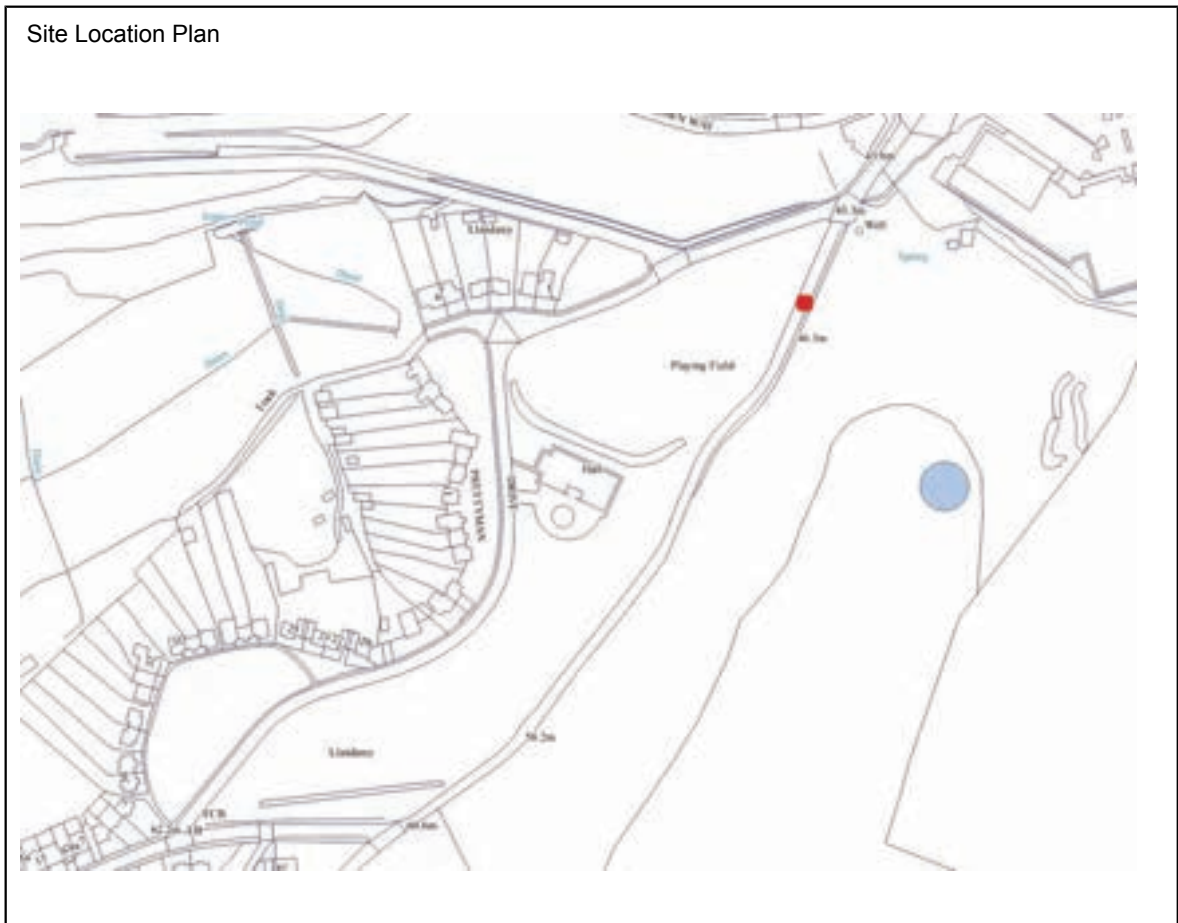


Architectural Interest	X	Historic Interest		Historical / Cultural Association	X	Group / settlement character Value		Old or Rare Local Buildings	X
------------------------	---	-------------------	--	-----------------------------------	---	------------------------------------	--	-----------------------------	---

Justification for Consideration: Important community building sited adjacent to the green in the centre of Llandarcy Village, constructed soon after the completion of the village in the 1920s.

Notes:

Ward: Coedffranc West	Settlement: Llandarcy	Building Name: Milestone	
Ref: COW006	Validation Stage I	Stage II	Grid Reference: E271782 N195486
Address: Llandarcy			



Description: Cast iron milestone



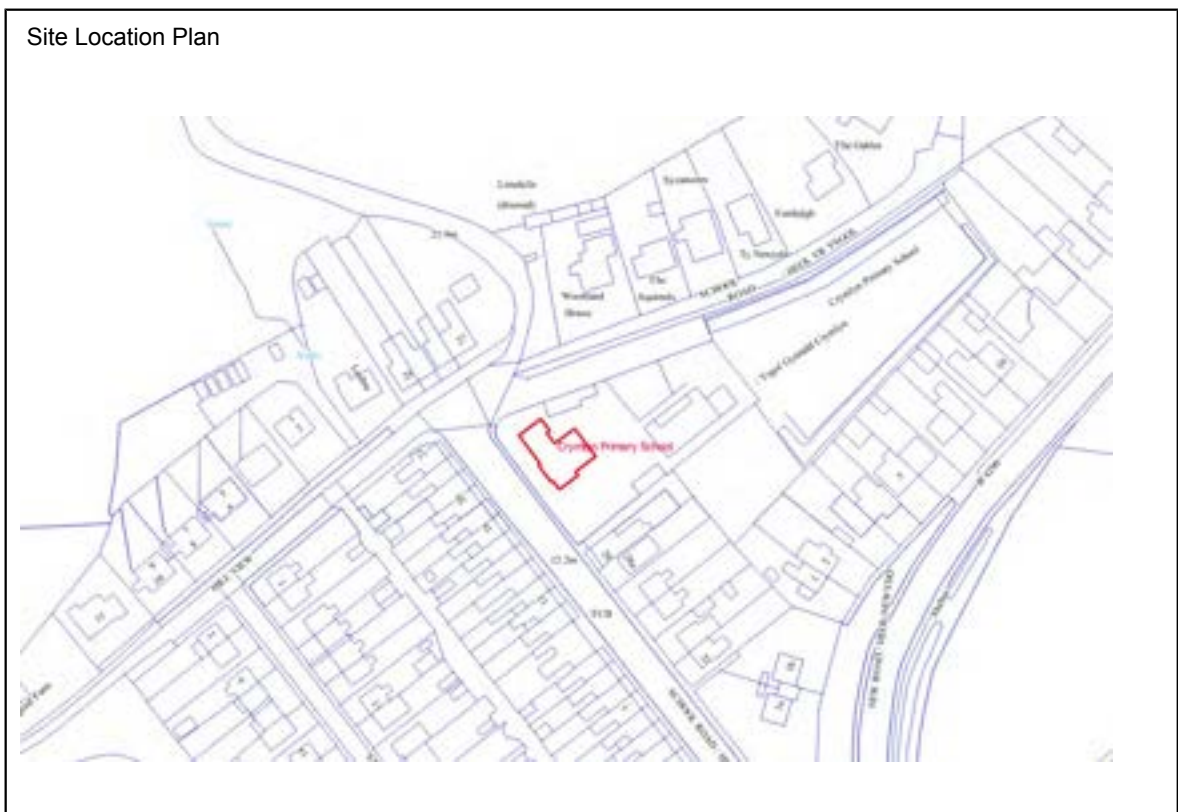
Architectural Interest		Historic Interest	x	Historical / Cultural Association	x	Group / settlement character Value		Old or Rare Local Buildings	x
------------------------	--	-------------------	---	-----------------------------------	---	------------------------------------	--	-----------------------------	---

Justification for Consideration: Cast iron milestone set into low stone retaining wall alongside Llandarcy green on the old lane/parish road route to Crymlyn Burrows. Important link showing the lane's significance in the historic transport network of the area.

Notes:

Neath

Ward: Coedfranc West	Settlement: Jersey Marine	Building Name: Crymlyn Primary School	
Ref: COW007	Validation Stage I	Stage II	Grid Reference: E271084 N194015
Address: School Road			



Description: Small traditional village school dating from the original phase of development in Jersey Marine (c1907). Rough stone construction with contrasting banding and slate roof.



Google

Architectural Interest	X	Historic Interest		Historical / Cultural Association	X	Group / settlement character Value	X	Old or Rare Local Buildings	
------------------------	---	-------------------	--	-----------------------------------	---	------------------------------------	---	-----------------------------	--

Justification for Consideration: Distinctive small traditional school building in a central location in the village, dating from the original establishment of the settlement.

Notes:

Ward: Coedffranc West	Settlement: Skewen	Building Name: Nissen Hut	
Ref: COW008	Validation Stage I	Stage II	Grid Reference: E271525 N196905
Address: Serecold Avenue			



Description: Wartime Nissen Hut with small porch



Google

Architectural Interest		Historic Interest	X	Historical / Cultural Association	X	Group / settlement character Value		Old or Rare Local Buildings	X
------------------------	--	-------------------	---	-----------------------------------	---	------------------------------------	--	-----------------------------	---

Justification for Consideration: A rare surviving Nissen hut, used in recent years as a community centre

Notes:

Dyffryn

Ward: Dyffryn	Settlement: Dyffryn	Building Name: 1 – 5 New Road (Ty Mawr)		
Ref: DYF001	Validation Stage I	Stage II	Grid Reference: E273798 N197636	
Address: 1-5 New Road				

Site Location Plan



Description: Terrace of houses with large three storey block in centre.

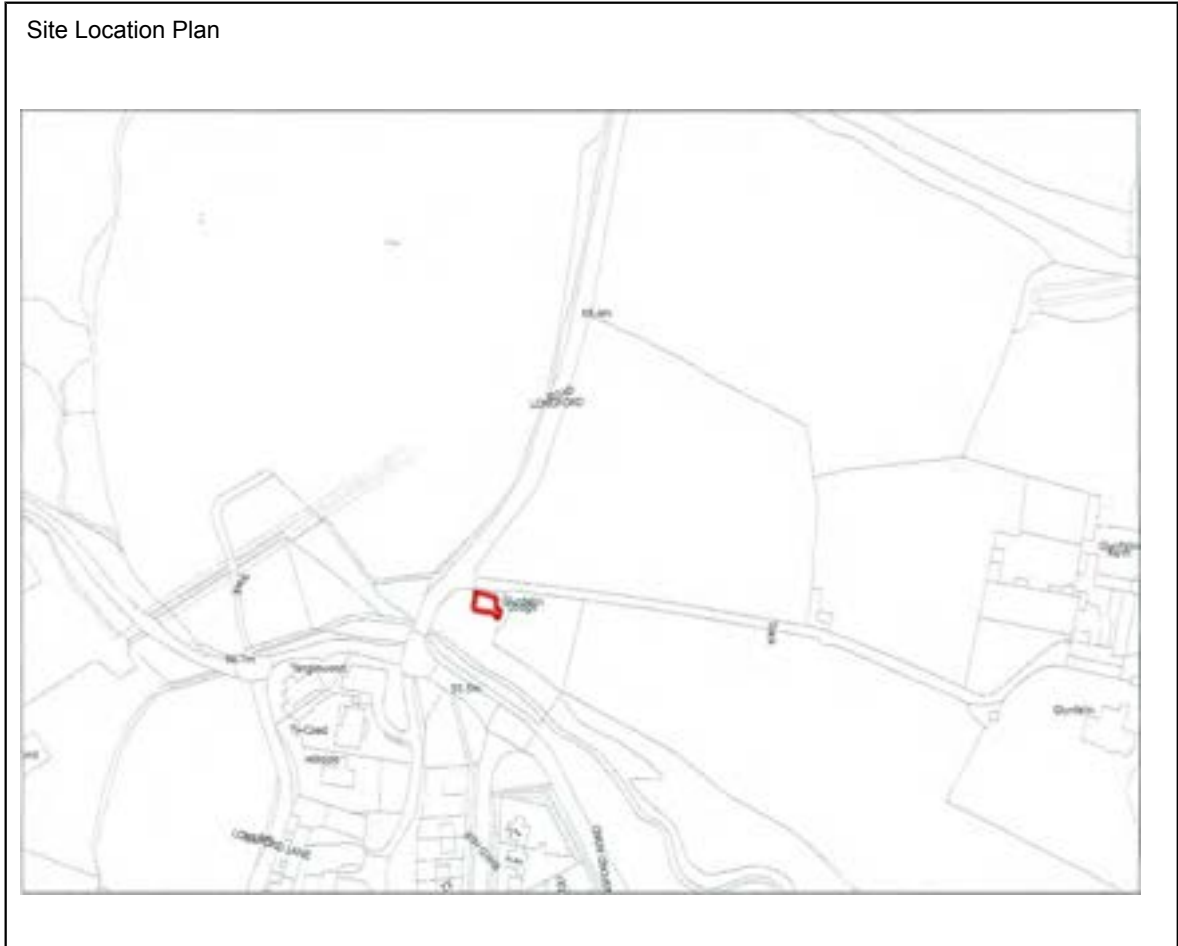


Architectural Interest		Historic Interest	X	Historical / Cultural Association	X	Group / settlement character Value	X	Old or Rare Local Buildings	X
------------------------	--	-------------------	---	-----------------------------------	---	------------------------------------	---	-----------------------------	---

Justification for Consideration: Formerly the house of Joseph Tregelles Price, manager of Neath Abbey Ironworks (at the rear). Group value with the adjoining listed and scheduled ironworks remains.

Notes:

Ward: Dyffryn	Settlement: Dyffryn	Building Name: Glynfelin Lodge	
Ref: DYF002	Validation Stage I	Stage II	Grid Reference: E273531 N198684
Address: Longford Road			



Description: Single storey lodge to Glynfelin House with unusual square plan and distinctive design and construction including locally rare thatched roof overhanging to provide encircling veranda.



Architectural Interest	X	Historic Interest		Historical / Cultural Association	X	Group / settlement character Value	X	Old or Rare Local Buildings	X
------------------------	---	-------------------	--	-----------------------------------	---	------------------------------------	---	-----------------------------	---

Justification for Consideration: Unusual and distinctive lodge building providing a landmark on a corner plot, linked to the large Glynfelin estate.

Notes:

Neath

Ward: Dyffryn	Settlement: Dyffryn	Building Name: Swiss Cottage	
Ref: DYF003	Validation Stage I	Stage II	Grid Reference: E273753 N199671
Address: Longford Road			

Site Location Plan



Description: Detached former lodge with unusual and distinctive decorative timber framing including overhanging gable with intricate detailing (bracketing and fascia boards) and steeply pitched roof.



Architectural Interest	X	Historic Interest		Historical / Cultural Association	X	Group / settlement character Value		Old or Rare Local Buildings	X
------------------------	---	-------------------	--	-----------------------------------	---	------------------------------------	--	-----------------------------	---

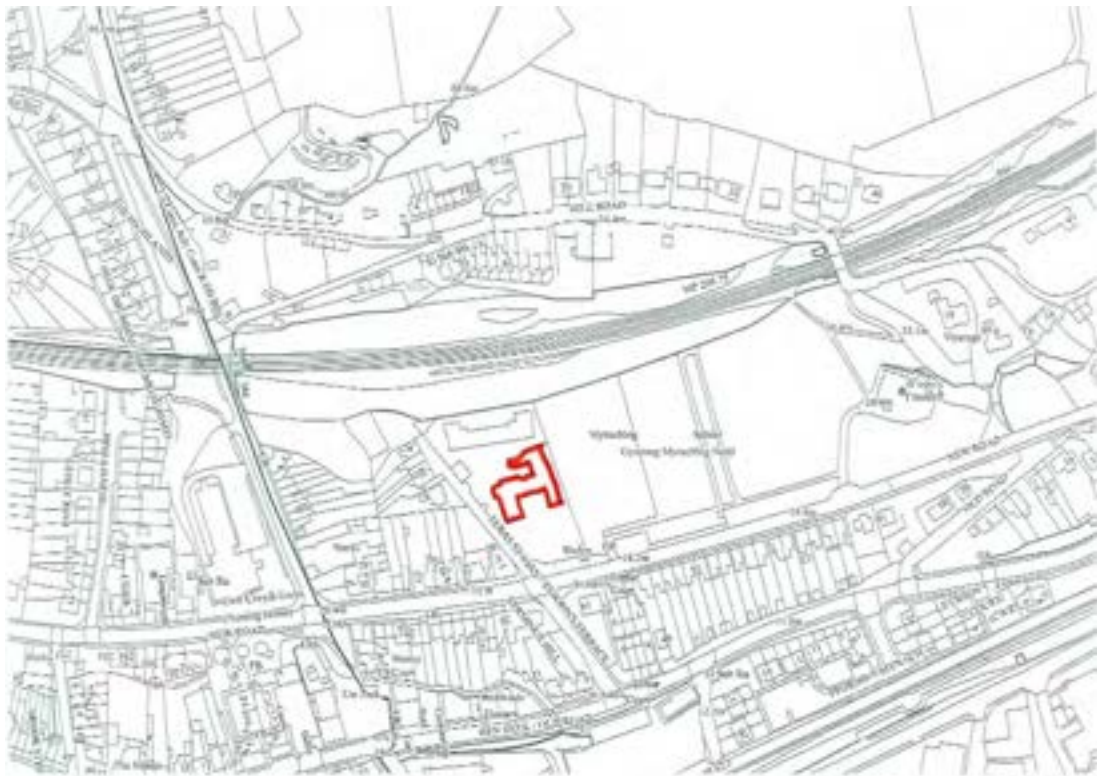
Justification for Consideration: A well known local landmark having an unusual and distinctive design. Former lodge to Dyffryn House (see also DYF006: Dyffryn Front Lodge)

Notes: Coflein: Dyffryn [Front] Lodge, Bryn Coch, is a picturesque, steeply gabled half-timber building. [Confused with Front Lodge entry appears to relate to Swiss Cottage]

Neath

Ward: Dyffryn	Settlement: Neath Abbey	Building Name: Mynachlog Nedd Junior School	
Ref: DYF005	Validation Stage I	Stage II	Grid Reference: E273230 N197456
Address: New Road			

Site Location Plan



Description: Small Junior school of single storey stone construction comprising two wings (with inscriptions 'Boys' and 'Girls') and unusual small square bell tower. Light stone window and door surrounds and quoins with slate roofs. Dated 1868.



Google

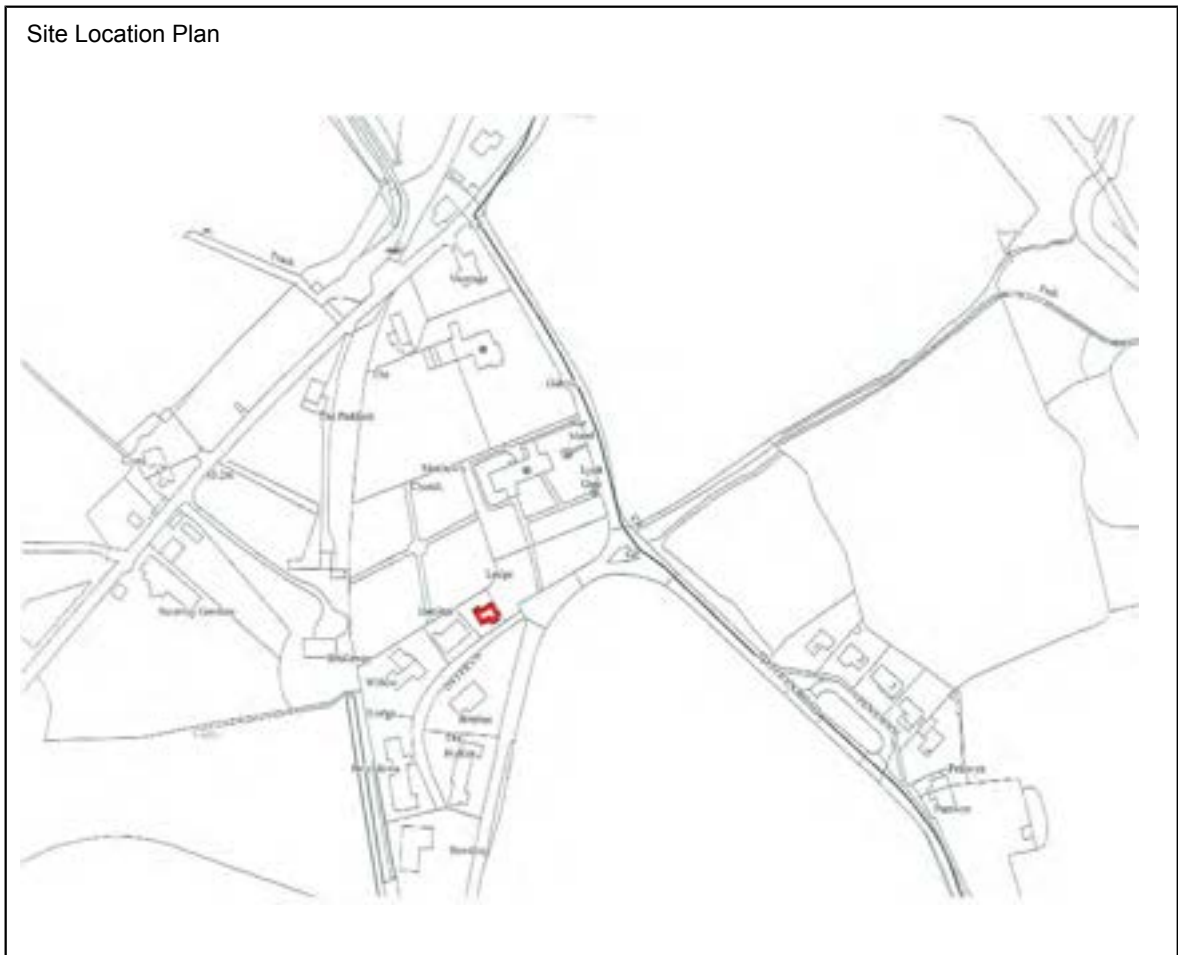
Architectural Interest	X	Historic Interest		Historical / Cultural Association	X	Group / settlement character Value	X	Old or Rare Local Buildings	
------------------------	---	-------------------	--	-----------------------------------	---	------------------------------------	---	-----------------------------	--

Justification for Consideration: Largely unaltered original school buildings of simple layout and design with unusual tower a prominent feature on the front elevation.

Notes: Establishment of school linked to Price family of Neath Abbey ironworks (*Skewen and District A History, Bailey & Gough*)

Neath

Ward: Dyffryn	Settlement: Dyffryn	Building Name: Front Lodge	
Ref: DYF006	Validation Stage I	Stage II	Grid Reference: E273804 N199784
Address: Dyffryn Road			



Description: Stone and slate constructed C19 lodge with ornate porch and other features including Gothic windows with stone mullions and stone porch. Gates, railings, walls and piers to driveway to Dyffryn House also included.



Google

Architectural Interest	X	Historic Interest		Historical / Cultural Association	X	Group / settlement character Value	X	Old or Rare Local Buildings	
------------------------	---	-------------------	--	-----------------------------------	---	------------------------------------	---	-----------------------------	--

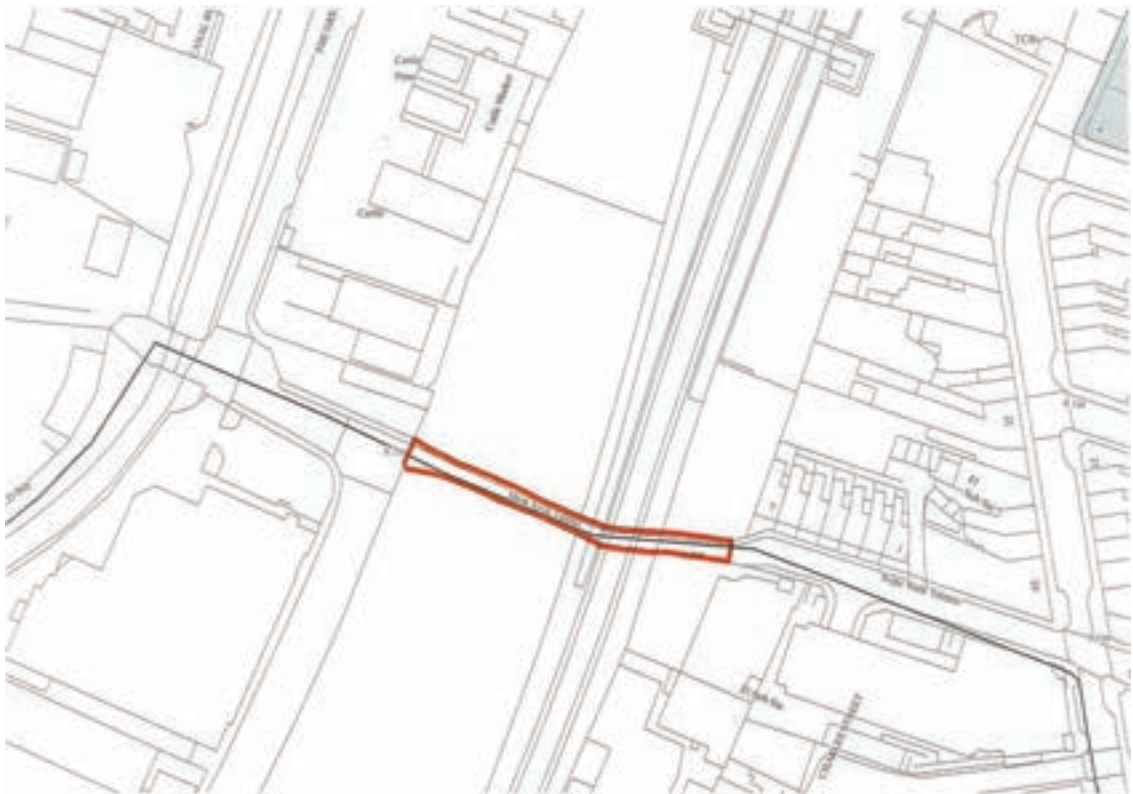
Justification for Consideration: Former lodge to Dyffryn House. Interesting and distinctive design. Group value with Listed St. Matthew's Church and Vicarage

Notes:

Neath East

Ward: Neath East	Settlement: Neath	Building Name: Dark Arch Tunnel		
Ref: NTE002	Validation Stage I	Stage II	Grid Reference: E275032 N197320	
Address: Rope Walk				

Site Location Plan



Description: Low arched road tunnel under main line railway and former sidings (now car park). Eastern stone arched entrance (from The Ropewalk), stone parapet, stone abutments and retaining walls. Stone walling and cast iron bridge parapet at western entrance (Milland Road)



Architectural Interest		Historic Interest	X	Historical / Cultural Association	X	Group / settlement character Value		Old or Rare Local Buildings	X
------------------------	--	-------------------	---	-----------------------------------	---	------------------------------------	--	-----------------------------	---

Justification for Consideration: Unusually narrow and shallow road tunnel under railway land: a distinctive and well-known local feature.

Notes: Also in Neath North Ward

Neath

Ward: Neath East	Settlement: Melincryddan	Building Name: Ebenezer Baptist Church	
Ref: NTE003	Validation Stage I	Stage II	Grid Reference: E274550 N196260
Address: Herbert Road			

Site Location Plan



Description: Imposing chapel of rough faced stone construction with dressed stone quoins, window and door surrounds. Central entrance and round arched door and window openings with notable stained glass windows. Matching front walls, steps and railings.



Google

Architectural Interest	X	Historic Interest		Historical / Cultural Association	X	Group / settlement character Value	X	Old or Rare Local Buildings	
------------------------	---	-------------------	--	-----------------------------------	---	------------------------------------	---	-----------------------------	--

Justification for Consideration: A prominent traditional chapel that dominates and gives distinctive character to the local residential streets.

Notes: Coflein: Ebenezer Baptist Chapel was built in 1838 and rebuilt in 1882 in a Mixed style with a gable-entry plan.

Neath

Ward: Neath East	Settlement: Neath	Building Name: English Presbyterian Church in Wales	
Ref: NTE006	Validation Stage I	Stage II	Grid Reference: E275329 N197226
Address: London Road			

Site Location Plan



Description: Imposing Gothic style church in prominent central location. Stone construction with cream stone highlights and decoration including banding, window and door surrounds and twin pinnacles flanking the main gable. Notable gothic fenestration with stone mullions. Matching curtilage walls, gates and railings.



Architectural Interest	X	Historic Interest		Historical / Cultural Association	X	Group / settlement character Value	X	Old or Rare Local Buildings	
------------------------	---	-------------------	--	-----------------------------------	---	------------------------------------	---	-----------------------------	--

Justification for Consideration: Prominent large church giving distinctive character to the varied streetscene in the centre of Neath.

Notes: Coflein: London Road Presbyterian Chapel was built in 1880 and modified in 1903. The present chapel, dated 1880, is stone built in the Gothic style of the gable-entry type.

Neath

Ward: Neath East	Settlement: Neath	Building Name: Neath Methodist Church	
Ref: NTE008	Validation Stage I	Stage II	Grid Reference: E275210 N196855
Address: Junction of Eastland Road, London Road and Briton Ferry Road			

Site Location Plan



Description: Large red brick church with prominent spire and associated hall and other buildings. Buff stone detailing including Gothic style door and window arches and elaborate fenestration. Tall bell tower with slate clad spire and buff stone Gothic decoration



Google

Architectural Interest	X	Historic Interest		Historical / Cultural Association	X	Group / settlement character Value	X	Old or Rare Local Buildings	
------------------------	---	-------------------	--	-----------------------------------	---	------------------------------------	---	-----------------------------	--

Justification for Consideration: Large red brick building in prominent position on key junction on the approach to Neath town centre. Spire is visible on skyline from several vantage points.

Notes: Coflein: Windsor Square Methodist Chapel was built in 1914 in the Gothic style with a gable entry plan.

Neath

Ward: Neath East	Settlement: Melincryddan	Building Name: Siloh Chapel	
Ref: NTE012	Validation Stage I	Stage II	Grid Reference: 274911 196371
Address: Old Road			

Site Location Plan



Description: Chapel with rough faced stone front elevation with decorative dressed stone features of buff and pink stone (now painted), including window arches and mullions, banding and quoins. Decorative stained glass. Walls, steps, gates and railings to front.



Architectural Interest	X	Historic Interest		Historical / Cultural Association	X	Group / settlement character Value	X	Old or Rare Local Buildings	
------------------------	---	-------------------	--	-----------------------------------	---	------------------------------------	---	-----------------------------	--

Justification for Consideration: Prominent chapel with well-preserved interesting detailing to front elevation, significant effect on character of the locality.

Notes: Coflein: Siloh Independent Chapel was stone built in 1880 in a mixed style of Romanesque and Gothic, with a gable-entry plan.

Neath

Ward: Neath East	Settlement: Melincryddan	Building Name: Melincryddan Community Centre	
Ref: NTE013	Validation Stage I	Stage II	Grid Reference: E274998 N196573
Address: Old Road			

Site Location Plan



Description: Parish room building. Red brick frontage with decorative buff stone highlights in early C20 arts and crafts style including door and window arches, quoins and porch. Prominent raised lettering (date and name) with stone gable apex feature.



Architectural Interest	X	Historic Interest		Historical / Cultural Association	X	Group / settlement character Value	X	Old or Rare Local Buildings	
------------------------	---	-------------------	--	-----------------------------------	---	------------------------------------	---	-----------------------------	--

Justification for Consideration: Brick building with intricate front elevation including inscriptions. Positive contribution to local street scene and environment. Dated 1904

Notes: Coflein: St Catherine's Parish Hall is located on the west side of Cryddan Road at its junction with Exchange Road. The Ordnance Survey first-edition map of 1881 portrays a 'Church' on this site, and again on the second-edition map of 1899. By the third edition of 1919 this building had been replaced by a new structure annotated 'Parish Hall', seemingly extended by the fourth edition of 1835, and with the same plan as the modern structure.

The original church on this site may thus be an earlier St Catherine's church re-used as the parish hall after the building of the present St Catherine's on Old Road (NPRN 13730).

Neath

Ward: Neath East	Settlement: Melincryddan	Building Name: Siloh Fach	
Ref: NTE014	Validation Stage I	Stage II	Grid Reference: E275017 N196460
Address: Danygraig Road			

Site Location Plan



Description: Early C20 Sunday School. Stone frontage and slate roof with red brick detailing including door and window surrounds, quoins and pilasters. Original fenestration including fanlights and large main arched window in central gable. Dated 1911



Architectural Interest	X	Historic Interest		Historical / Cultural Association	X	Group / settlement character Value	X	Old or Rare Local Buildings	
Justification for Consideration: Interesting and original building in original condition adding character to the locality.									
Notes:									

Neath

Ward: Neath East	Settlement: Melincryddan	Building Name: Bethel Elim Chapel	
Ref: NTE015	Validation Stage I	Stage II	Grid Reference: E275062 N196724
Address: Briton Ferry Road			

Site Location Plan



Description: Cream rendered traditional chapel in elevated position with classical features including round arched windows and door and classical pilasters. Rear extension with elevations to Old Road in striking modernist style with steeply pitched roofs and narrow windows with vertical emphasis.



Google

Architectural Interest	X	Historic Interest		Historical / Cultural Association	X	Group / settlement character Value	X	Old or Rare Local Buildings	
------------------------	---	-------------------	--	-----------------------------------	---	------------------------------------	---	-----------------------------	--

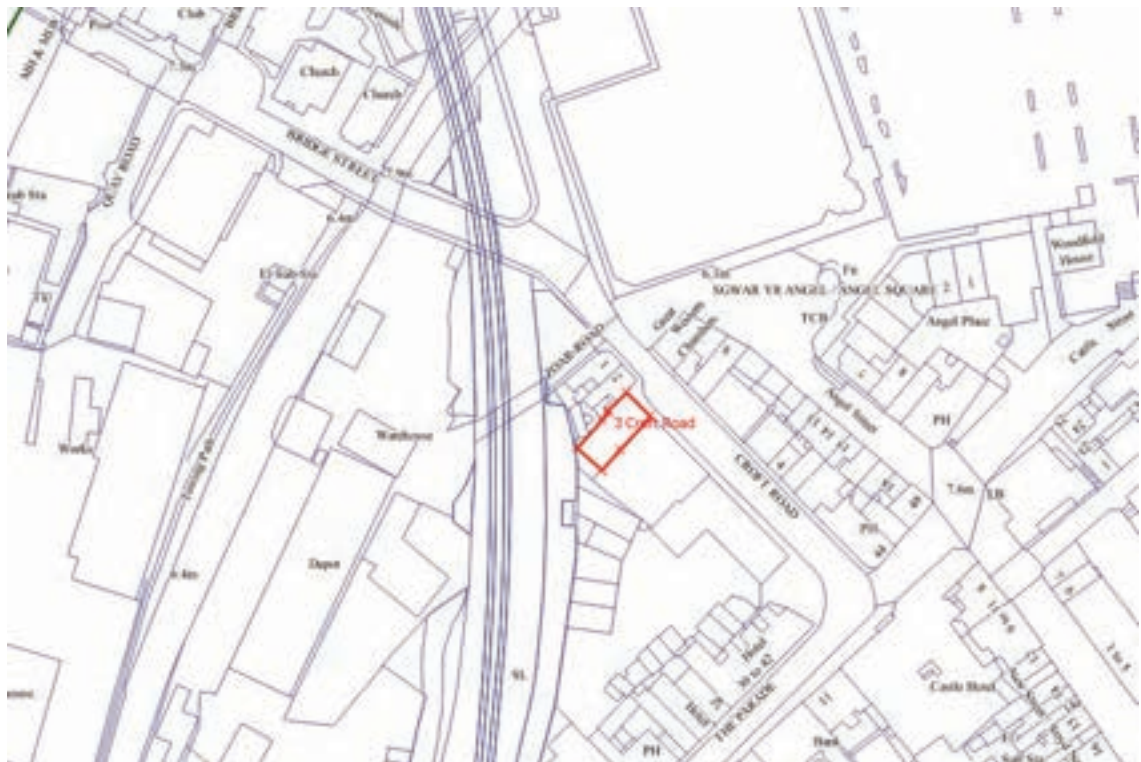
Justification for Consideration: Imposing chapel in a dominating position at a higher level within terraced row of houses/shops on the main road.

Notes: Coflein: Bethel Methodist Chapel was built in 1865 in the Sub-Classical style of the gable-entry type.

Neath North

Ward: Neath North	Settlement: Neath	Building Name: Warehouse building	
Ref: NTN001	Validation Stage I	Stage II	Grid Reference: E275151 N197693
Address: Croft Road			

Site Location Plan



Description: Commercial warehouse building. Brick front elevation with twin doors and central advertising panel. Remainder of building stone construction with arched/vaulted basement, side doors including at first floor with hoist beam and small windows. Date 1922 on front elevation



Google

Architectural Interest	x	Historic Interest		Historical / Cultural Association		Group / settlement character Value	x	Old or Rare Local Buildings	x
------------------------	---	-------------------	--	-----------------------------------	--	------------------------------------	---	-----------------------------	---

Justification for Consideration: Characterful surviving commercial building within the town centre with interesting arched basement structure and contrasting brick frontage. Similar front elevation to former Aberafan Fire Station (Ref ABA005)

Notes:

Neath

Ward: Neath North	Settlement: Neath	Building Name: Lletty Nedd	
Ref: NTN006	Validation Stage I	Stage II	Grid Reference: E275865 N197915
Address: Pen-y-Dre			

Site Location Plan



Description: Former Union Workhouse now converted into commercial and residential premises. Stone construction with original symmetrical layout and design around central courtyard modified and partly obscured by more recent alterations. Dated 1838



Google

Architectural Interest	X	Historic Interest	X	Historical / Cultural Association	X	Group / settlement character Value	X	Old or Rare Local Buildings	X
------------------------	---	-------------------	---	-----------------------------------	---	------------------------------------	---	-----------------------------	---

Justification for Consideration: Eye-catching buildings in a prominent position, of solid high quality stone construction. Important historical associations through being former Union Workhouse.

Notes: Coflein: Opened in 1838, square layout comprising long front and rear ranges connected by a short central range

Neath

Ward: Neath North	Settlement: Neath	Building Name: The Greyhound PH	
Ref: NTN008	Validation Stage I	Stage II	Grid Reference: E275422 N197588
Address: Water Street			

Site Location Plan



Description: Old established public house in central position within the town centre. White render with black framing and slate roof, contrasting with surrounding modern development.



Architectural Interest		Historic Interest		Historical / Cultural Association	X	Group / settlement character Value	X	Old or Rare Local Buildings	X
------------------------	--	-------------------	--	-----------------------------------	---	------------------------------------	---	-----------------------------	---

Justification for Consideration: Traditional town centre public house surrounded by modern architecture. Contributes positively to local townscape and environment. A surviving remnant and reminder of the former townscape.

Notes:

Neath

Ward: Neath North	Settlement: Llantwit	Building Name: Llantwit Cemetery Chapel	
Ref: NTN010	Validation Stage I	Stage II	Grid Reference: E276398 N197379
Address: Fairyland Road			

Site Location Plan



Description: Small Gothic style mortuary chapel within cemetery. Stone construction and slate roof with buff stone highlights including banding, window and door surrounds and quoins. Prominent entrance porch. Window openings now blocked, Late C19.



Google

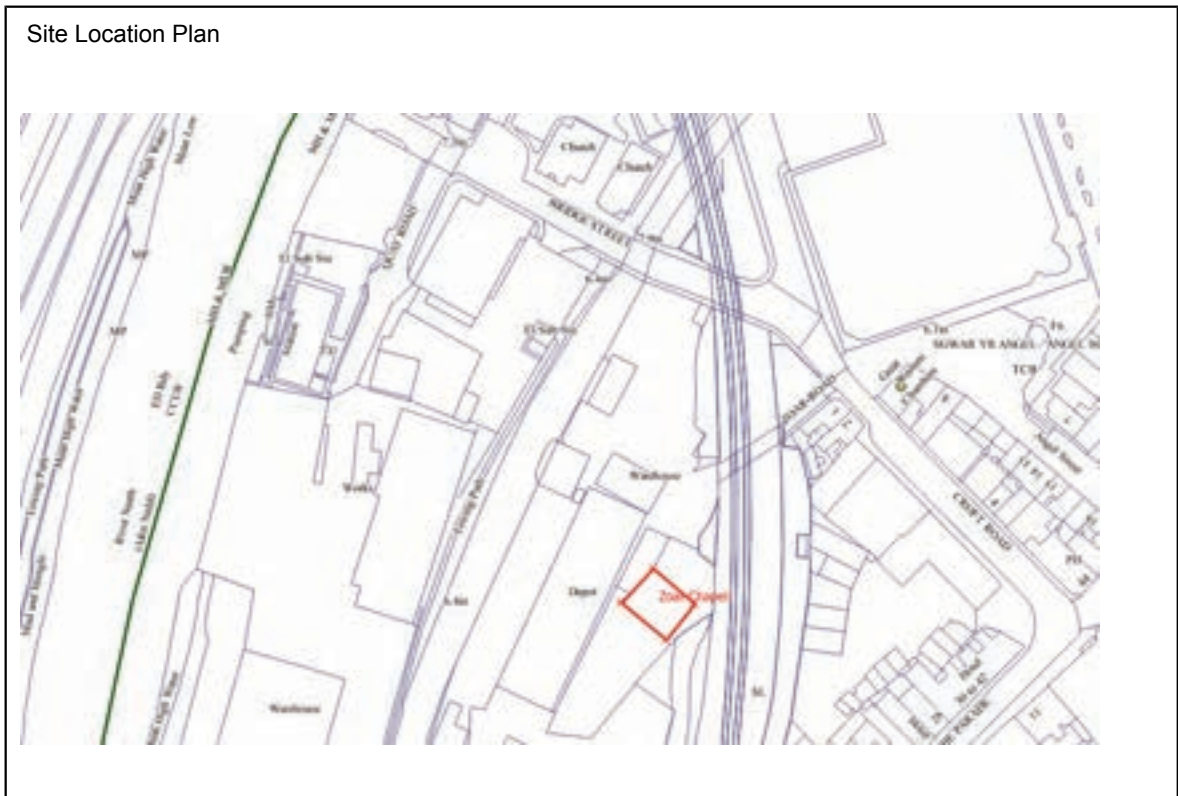
Architectural Interest	X	Historic Interest		Historical / Cultural Association	X	Group / settlement character Value	X	Old or Rare Local Buildings	
------------------------	---	-------------------	--	-----------------------------------	---	------------------------------------	---	-----------------------------	--

Justification for Consideration: Place of worship in important location, traditional ecclesiastic design

Notes: Coflein: Included, no further info

Neath

Ward: Neath North	Settlement: Neath	Building Name: Zoar Chapel	
Ref: NTN011	Validation Stage I	Stage II	Grid Reference: E275102 N197658
Address: Zoar's Ark, Bridge Street			



Description: Former chapel now used for garden centre storage. Stone construction with large original round headed windows and inscription stone on front elevation, with hipped slate roof. Modern large access doors



SPG: Schedule of Buildings of Local Importance (April 2019)

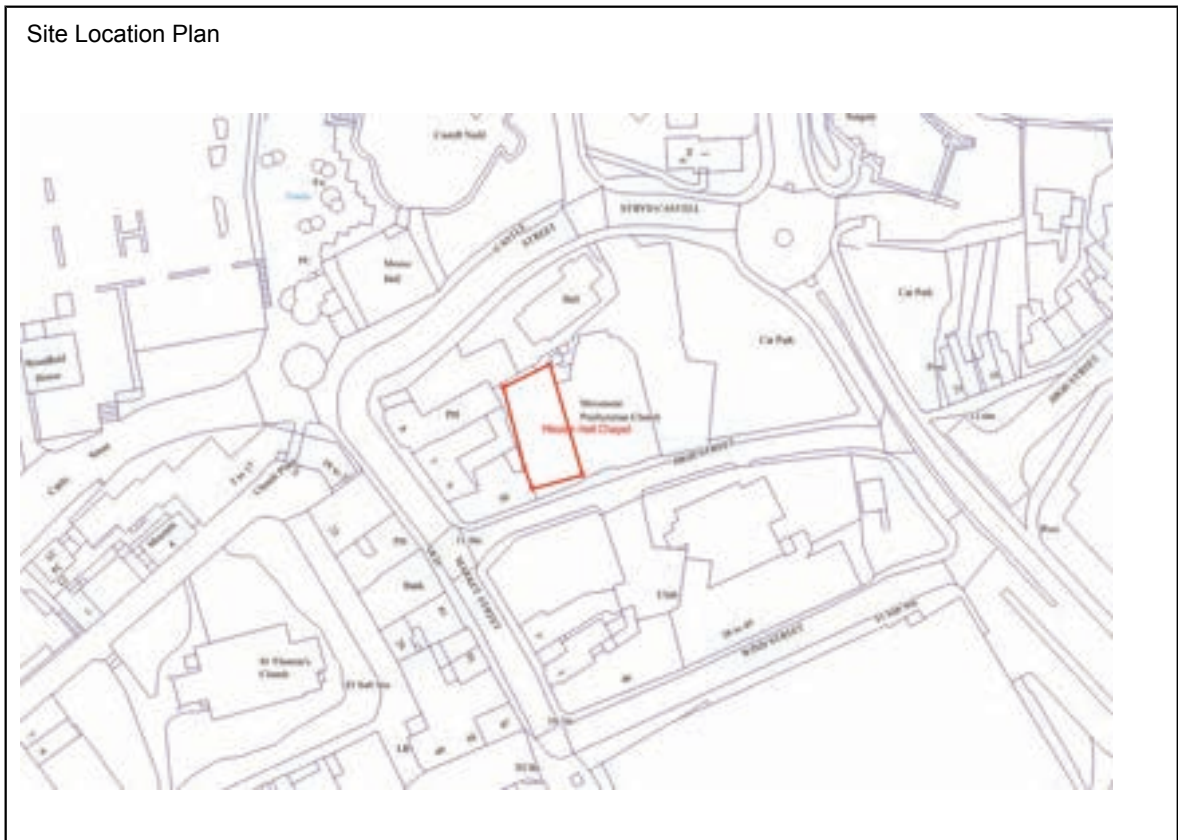
Architectural Interest	X	Historic Interest	X	Historical / Cultural Association	X	Group / settlement character Value	X	Old or Rare Local Buildings	
------------------------	---	-------------------	---	-----------------------------------	---	------------------------------------	---	-----------------------------	--

Justification for Consideration: Early square plan chapel (pre-dating adj main railway line with dedicated underpass). Unusual survival within a commercial premises and area.

Notes: Coflein: Zoar Independent Chapel was built in 1828 in the Simple Round-Headed style of the long-wall entry type. In 1980 the chapel was converted for commercial use but by 1998 Zoar had been demolished (*incorrect*)

Neath

Ward: Neath North	Settlement: Neath	Building Name: Chapel (linked to adj Neath Mission Hall)	
Ref: NTN014	Validation Stage I	Stage II	Grid Reference: E275391 N197729
Address: High Street			



Description: Plain double entry chapel with rendered front elevation, round headed windows and slate roof



Google

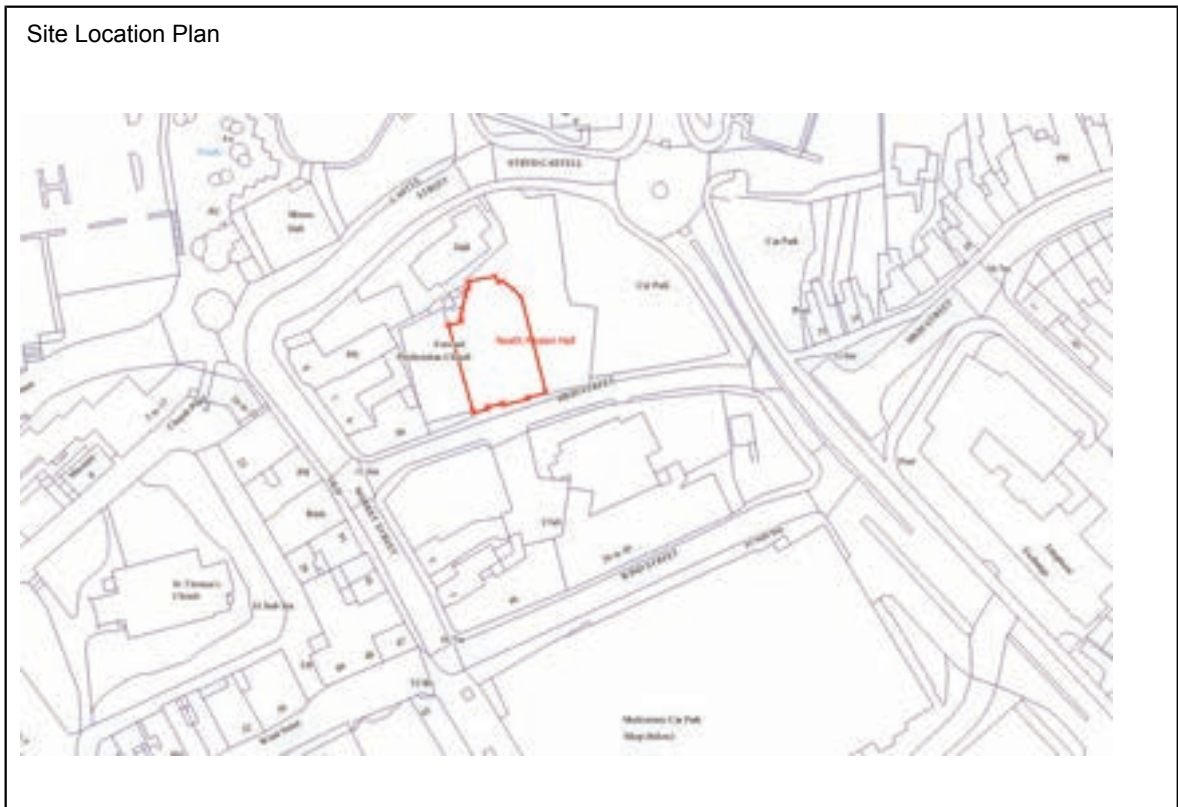
Architectural Interest	X	Historic Interest		Historical / Cultural Association	X	Group / settlement character Value	X	Old or Rare Local Buildings	
------------------------	---	-------------------	--	-----------------------------------	---	------------------------------------	---	-----------------------------	--

Justification for Consideration: Traditional chapel building in the historic centre of Neath. Group value with Mission Hall NTN015 within Neath Town Centre Conservation Area.

Notes: Coflein: Chapel built in the Simple round-headed style, with a gable entry plan. Located next to the Mission Hall of 1903

Neath

Ward: Neath North	Settlement: Neath	Building Name: Neath Mission Hall Presbyterian Church	
Ref: NTN015	Validation Stage I	Stage II	Grid Reference: E275407 N197734
Address: High Street			



Description: Striking red brick mission hall in arts and crafts style dated 1903. White stone banding and window surrounds. Shallow arched doorway openings



Google

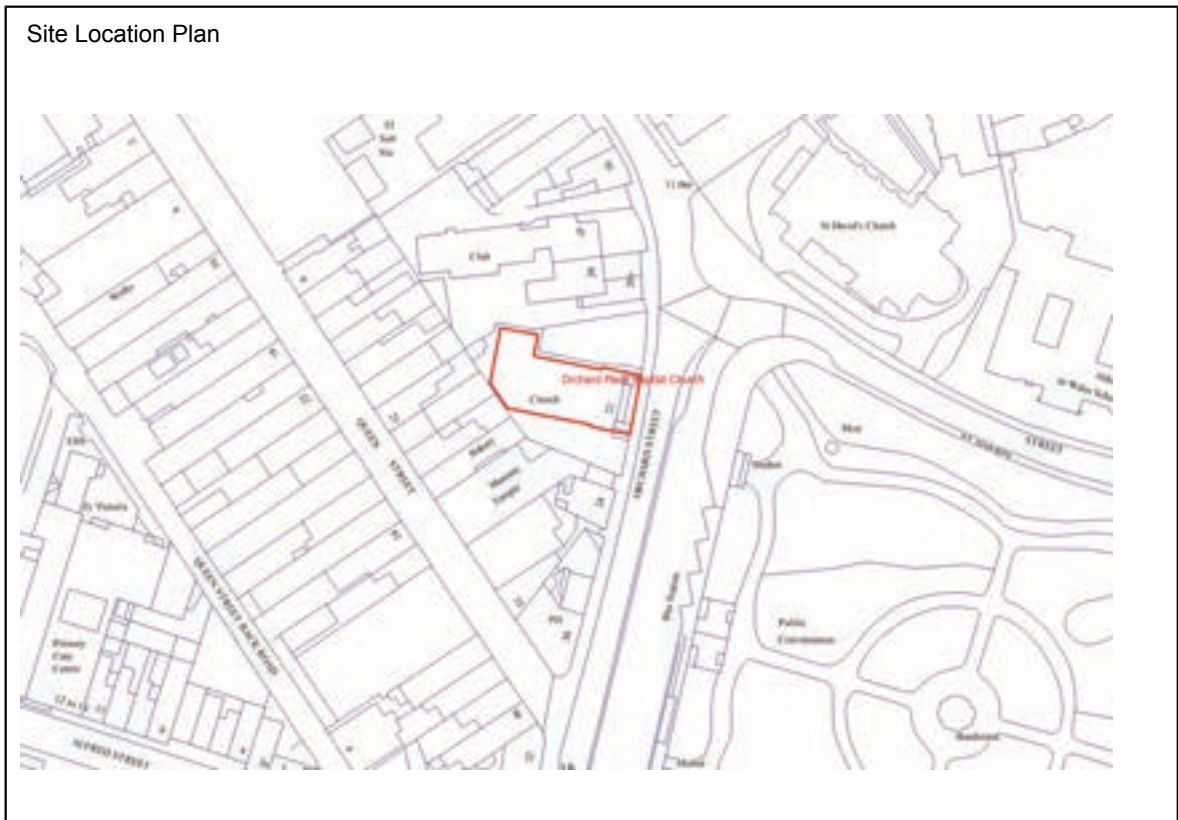
Architectural Interest	X	Historic Interest		Historical / Cultural Association	X	Group / settlement character Value	X	Old or Rare Local Buildings	
------------------------	---	-------------------	--	-----------------------------------	---	------------------------------------	---	-----------------------------	--

Justification for Consideration: High quality early C20 art and crafts style building in good original condition (including fenestration). Group value with chapel NTN014 in Neath Town Centre Conservation Area

Notes: Coflein: The Mission Hall in Neath was brick built in 1884 in the Vernacular style of the short-wall entry type.

Neath

Ward: Neath North	Settlement: Neath	Building Name: Orchard Place Baptist Church	
Ref: NTN017	Validation Stage I	Stage II	Grid Reference: E275339 N197467
Address: Orchard Street			



Description: Imposing and ornate church building in prominent town centre location. Stone construction with buff brick framing quoins, pillars, banding and arched window headers. White painted stone window and door framing to front elevation including classical pillars with intricate carved detailing and inscriptions. Roof level stone balustrading. Imposing gates, pillars, steps and railings to front entrance



Google

Architectural Interest	X	Historic Interest		Historical / Cultural Association	X	Group / settlement character Value	X	Old or Rare Local Buildings	
------------------------	---	-------------------	--	-----------------------------------	---	------------------------------------	---	-----------------------------	--

Justification for Consideration: An important striking and prominent church building in central location. In Neath Town Centre Conservation Area

Notes: Coflein: Orchard Place Baptist Chapel was built in 1842, heavily modified in 1872 and extended in 1903. The 1872 chapel was stone built in the Romanesque style with a gable-entry plan and round-headed windows.

Neath

Ward: Neath North	Settlement: Neath	Building Name: Castle Hotel	
Ref: NTN018	Validation Stage I	Stage II	Grid Reference: E275238 N197632
Address: The Parade			

Site Location Plan



Description: Old established former coaching inn comprising a mixture of building styles, ages and heights (up to three storeys) originally dating from C17 or earlier, in a prominent town centre position



Google

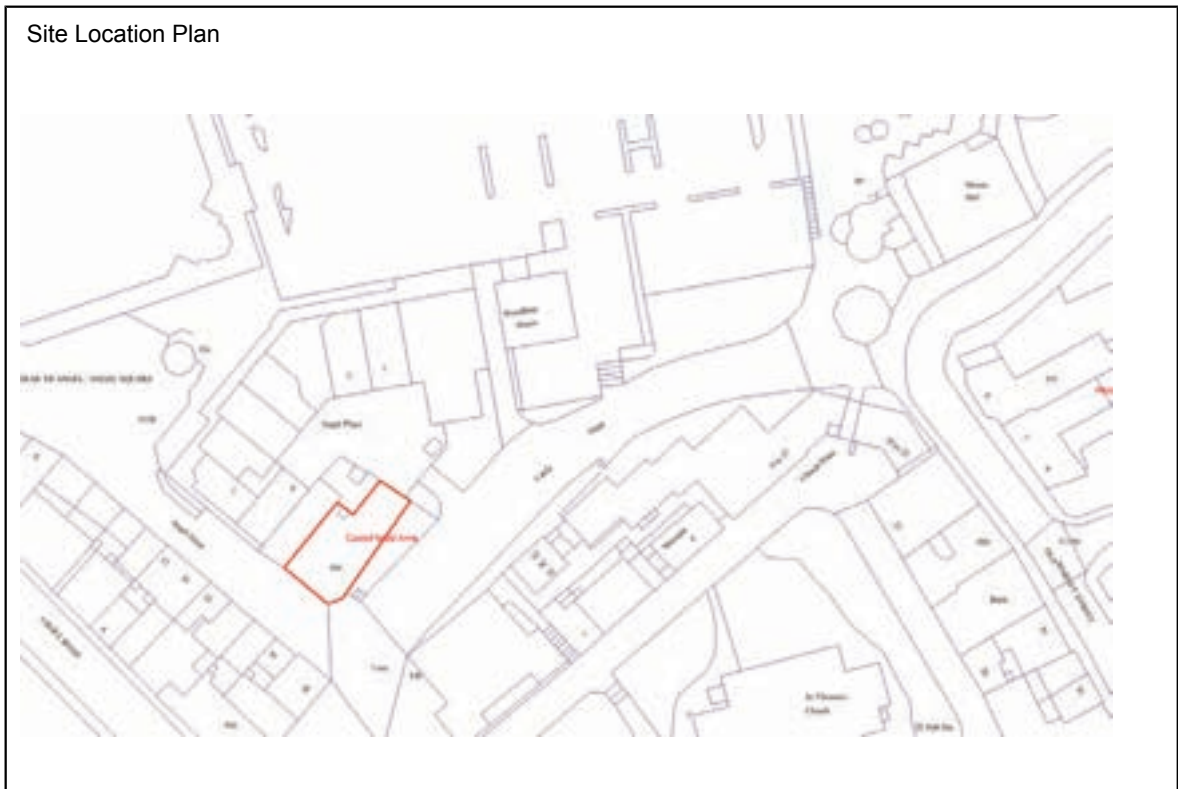
Architectural Interest	X	Historic Interest	X	Historical / Cultural Association	X	Group / settlement character Value	X	Old or Rare Local Buildings	X
------------------------	---	-------------------	---	-----------------------------------	---	------------------------------------	---	-----------------------------	---

Justification for Consideration: Characterful mix of building styles and ages having a central place in the history of the town. Cultural/historic associations include reputed visits by Lord Nelson and Lady Hamilton and other historic figures and foundation of Welsh Rugby Union. In Neath Town Centre Conservation Area.

Notes:

Neath

Ward: Neath North	Settlement: Neath	Building Name: Castell Nedd Arms PH (former Angel)	
Ref: NTN019	Validation Stage I	Stage II	Grid Reference: E275242 N197700
Address: Angel Street			



Description: Prominent public house in central location. Red brick with grey painted stone highlights including window surrounds, prominent entrance porch and decorative roof feature with name and date. Slate roof.



Google

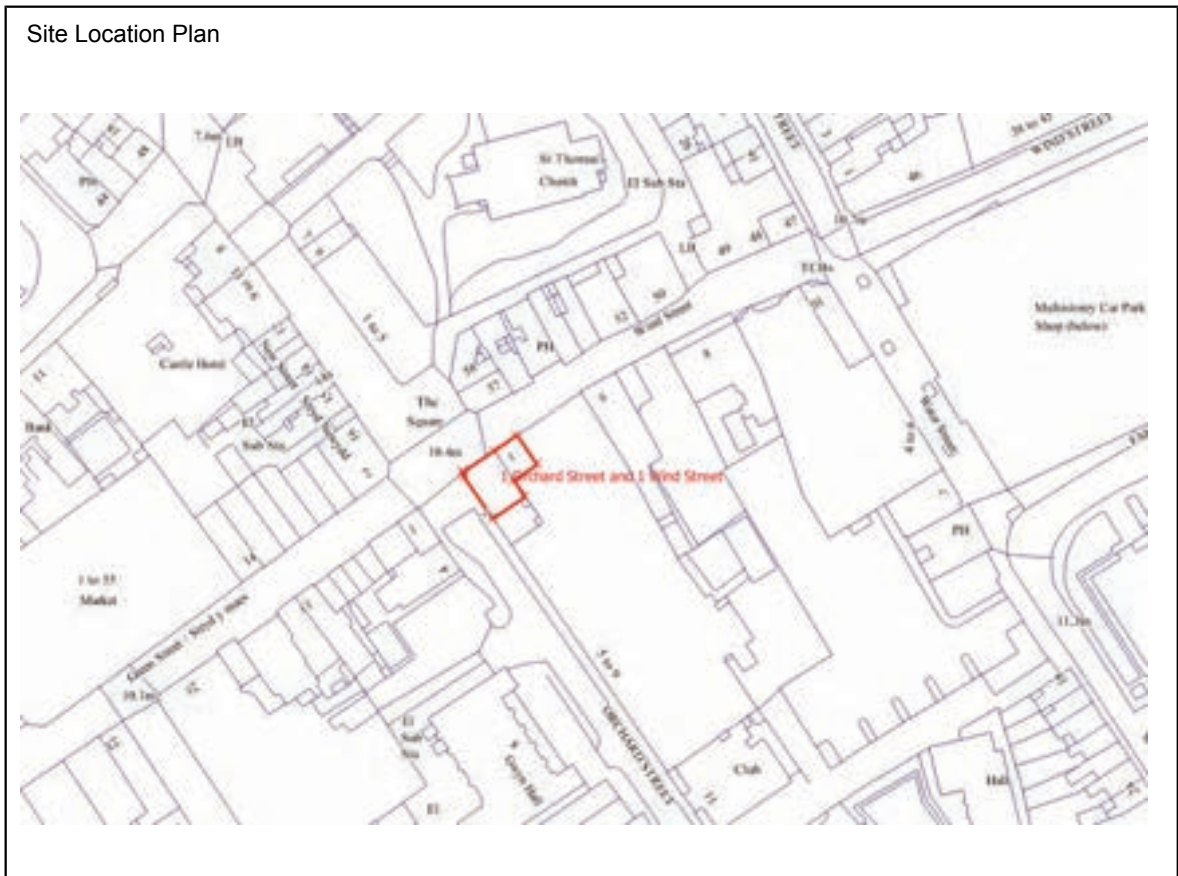
Architectural Interest	X	Historic Interest		Historical / Cultural Association	X	Group / settlement character Value	X	Old or Rare Local Buildings	
------------------------	---	-------------------	--	-----------------------------------	---	------------------------------------	---	-----------------------------	--

Justification for Consideration: Traditional town centre pub retaining many original features including some windows. Dated 1905. Group value with listed old town hall and Castle Hotel (NTN018). In Neath Town Centre Conservation Area.

Notes:

Neath

Ward: Neath North	Settlement: Neath	Building Name: 1 Orchard St and 1 Wind St	
Ref: NTN020	Validation Stage I	Stage II	Grid Reference: E275317 N197603
Address: 1 Orchard St and 1 Wind St			



Description: Ornate and detailed corner building centrally located on The Square. Upper floors red brick with buff stone highlights and features including banding, pilasters, window surrounds and decorations. Feature corner windows and roof cupola with wind vane. Slate roof including gables with decorated fascias and stone sculpted roundels. Modern shopfronts at ground floor.



Google

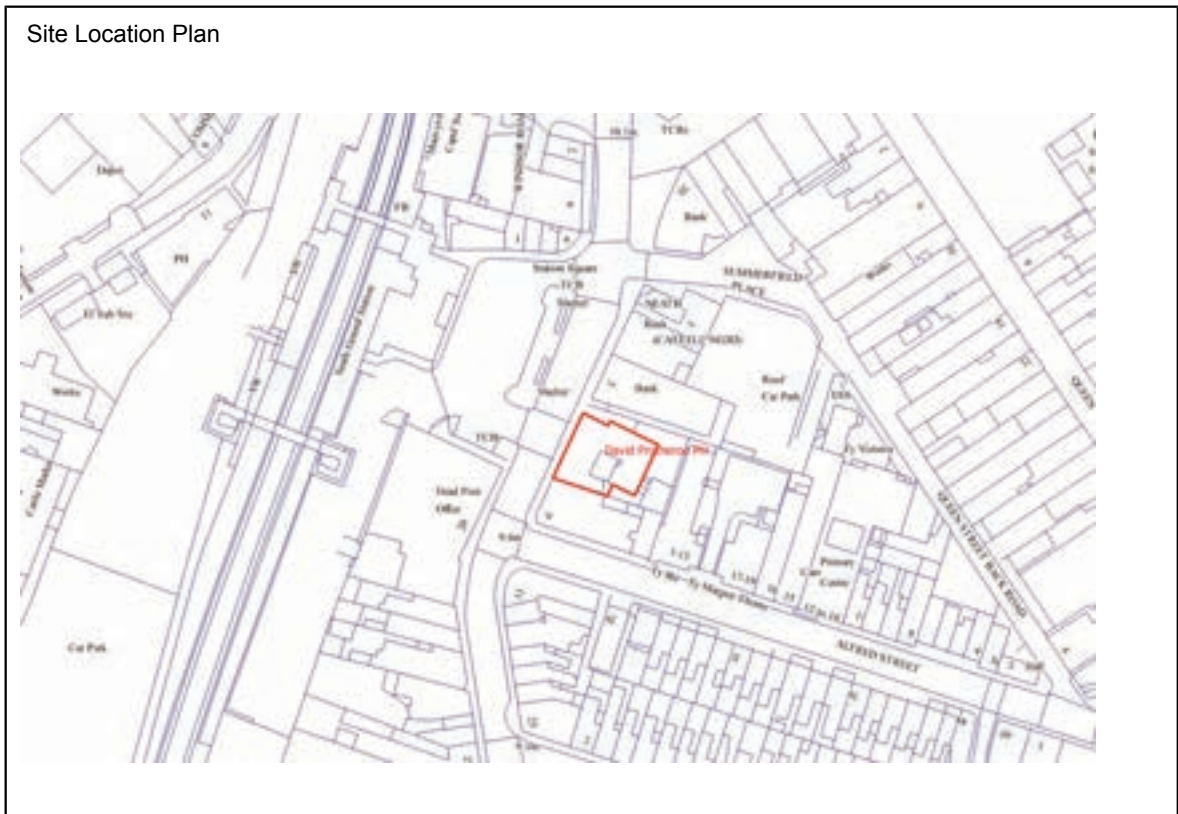
Architectural Interest	X	Historic Interest		Historical / Cultural Association	X	Group / settlement character Value	X	Old or Rare Local Buildings	
------------------------	---	-------------------	--	-----------------------------------	---	------------------------------------	---	-----------------------------	--

Justification for Consideration: An attractive and eye catching building in the centre of the shopping area with intricate detailing and many original features. In Neath Town Centre Conservation Area.

Notes:

Neath

Ward: Neath North	Settlement: Neath	Building Name: David Protheroe PH	
Ref: NTN021	Validation Stage I	Stage II	Grid Reference: E275160 N197440
Address: 7 Windsor Road			



Description: Early/Mid C20 County Police Station building with symmetrical art deco influenced frontage with prominent central main entrance. Brick frontage with cream painted stone window and door surrounds, central entrance feature and cornice. Now Wetherspoons PH.



Google

Architectural Interest	X	Historic Interest		Historical / Cultural Association	X	Group / settlement character Value	X	Old or Rare Local Buildings	
------------------------	---	-------------------	--	-----------------------------------	---	------------------------------------	---	-----------------------------	--

Justification for Consideration: Popular PH with architecture that is contrasting but complementary to neighbouring buildings, in prominent location opposite railway station. In Neath Town Centre Conservation Area. Group value with adjacent listed banks and Big Cam PH (NTN022)

Notes:

Neath

Ward: Neath North	Settlement: Neath	Building Name: Big Cam PH	
Ref: NTN022	Validation Stage I	Stage II	Grid Reference: E275161 N197424
Address: 9 Windsor Road			

Site Location Plan



Description: Large and imposing corner public house, red brick with extensive white stone detailing including windows, pediments and prominent entrance surrounds, dormers and gables. Part four storey with overhang over main entrance.



Google

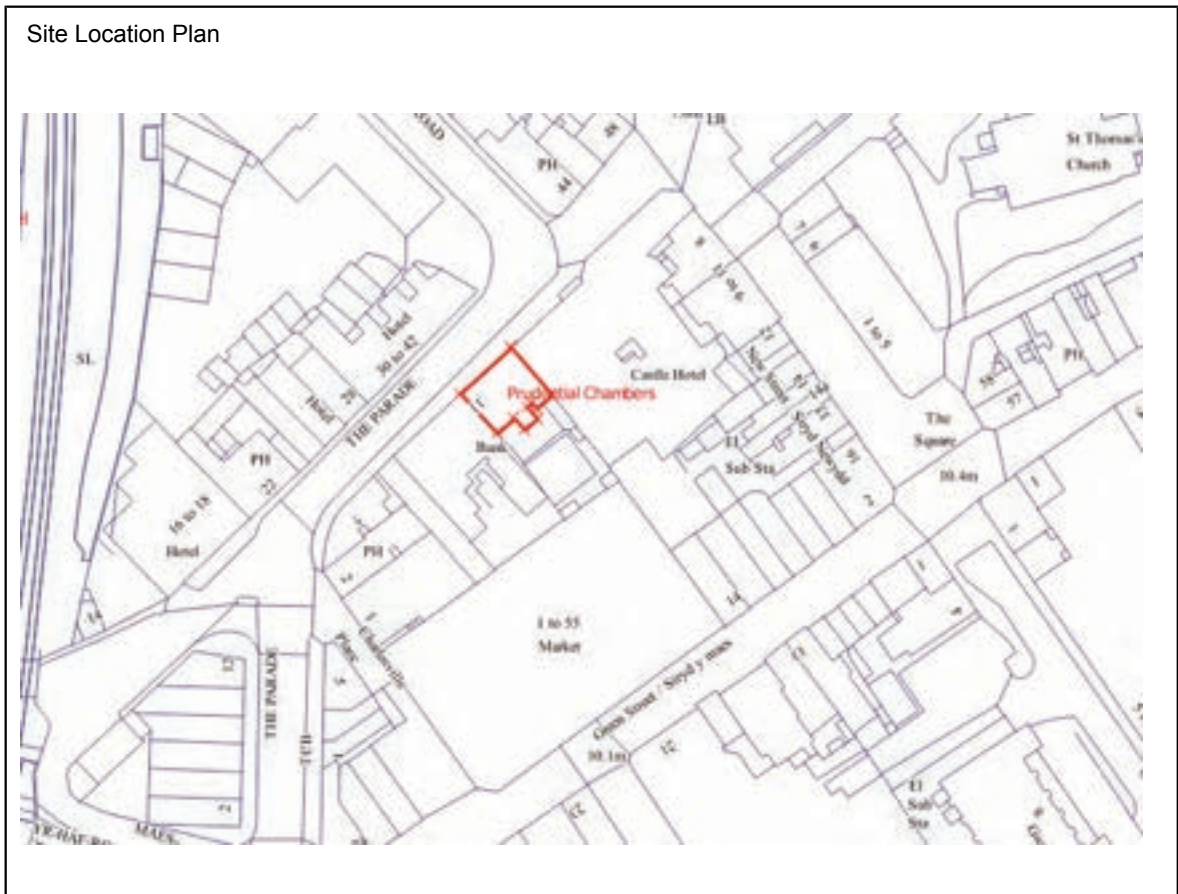
Architectural Interest	X	Historic Interest		Historical / Cultural Association	X	Group / settlement character Value	X	Old or Rare Local Buildings	
------------------------	---	-------------------	--	-----------------------------------	---	------------------------------------	---	-----------------------------	--

Justification for Consideration: Old established central PH with eye-catching architectural style in prominent location opposite railway station. In Neath Town Centre Conservation Area. Group value with adjacent David Protheroe PH (NTN021) and listed banks.

Notes:

Neath

Ward: Neath North	Settlement: Neath	Building Name: Prudential Chambers	
Ref: NTN023	Validation Stage I	Stage II	Grid Reference: E275214 N197625
Address: 11 The Parade			



Description: C19 financial offices, now converted to takeaway and bar on ground floor. Three storeys with central ornate entrance with pilasters and pediment. Rough faced stone frontage with lighter stone detailing including window surrounds, banding and quoins.



Google

SPG: Schedule of Buildings of Local Importance (April 2019)

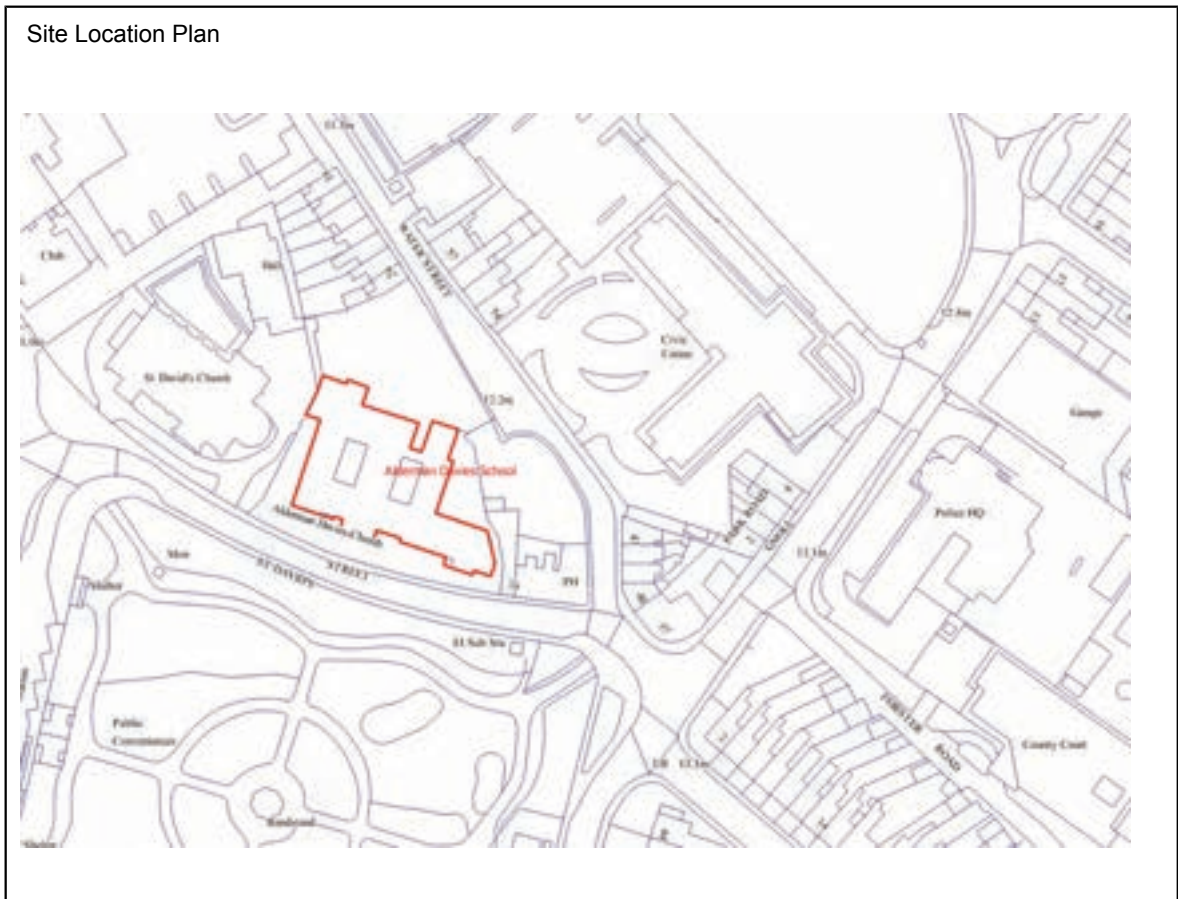
Architectural Interest	X	Historic Interest		Historical / Cultural Association	X	Group / settlement character Value	X	Old or Rare Local Buildings	
------------------------	---	-------------------	--	-----------------------------------	---	------------------------------------	---	-----------------------------	--

Justification for Consideration: Largely original office premises. In Neath Town Centre Conservation Area. Group value with adjacent Castle Hotel (NTN018) and listed bank.

Notes:

Neath

Ward: Neath North	Settlement: Neath	Building Name: Alderman Davies School	
Ref: NTN024	Validation Stage I	Stage II	Grid Reference: E275461 N197469
Address: St. David's St.			



Description: Characteristic C19 Primary School. Mainly single storey, of stone construction with slate roofs, materials matching and complementing the adjacent St. David's Church. Lighter dressed stone highlights around windows and at central gable apex, including intricately detailed figures.



Google

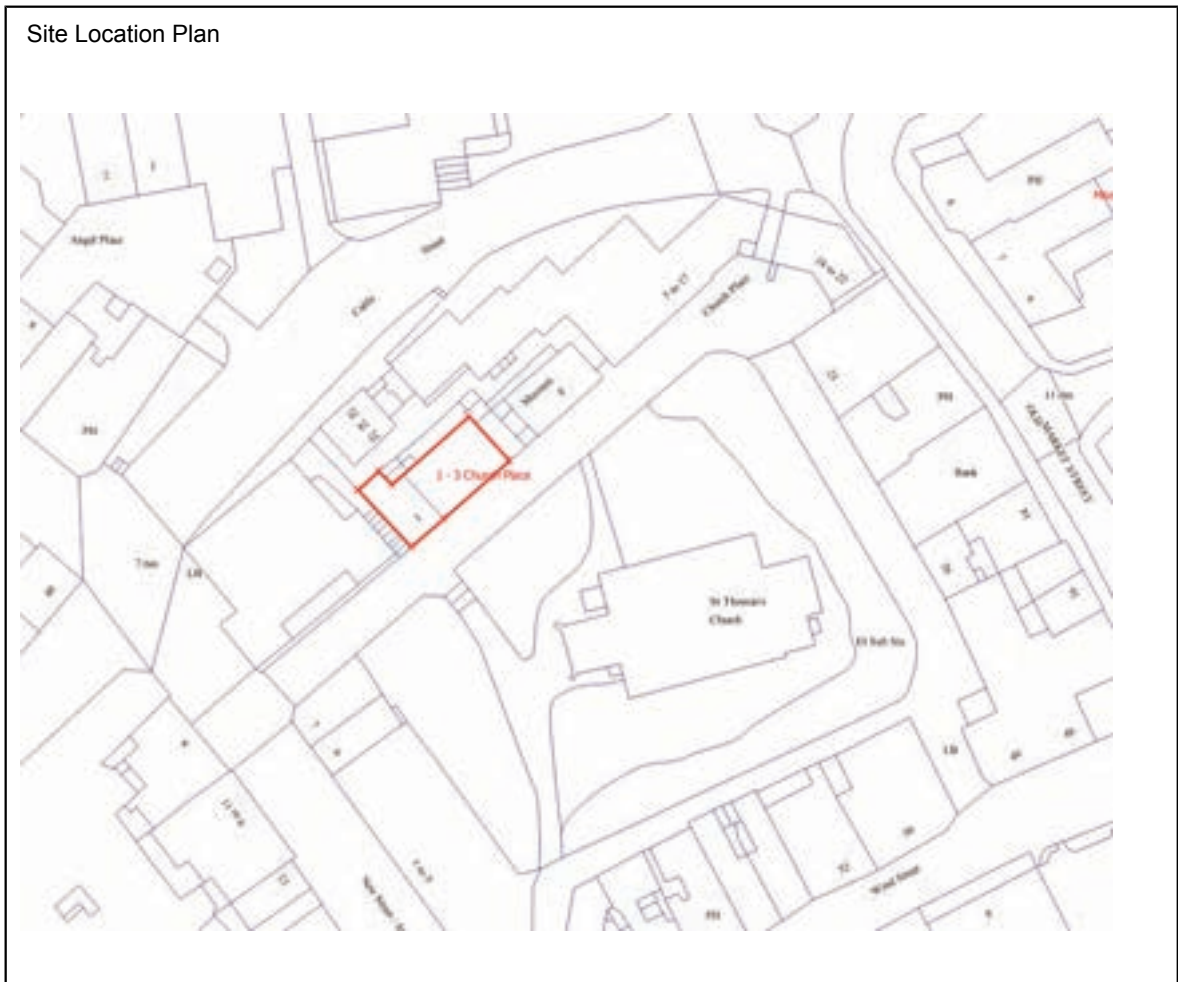
Architectural Interest	X	Historic Interest	X	Historical / Cultural Association	X	Group / settlement character Value	X	Old or Rare Local Buildings	
------------------------	---	-------------------	---	-----------------------------------	---	------------------------------------	---	-----------------------------	--

Justification for Consideration: Largely original Church in Wales school retaining most original features. In Neath Town Centre Conservation Area. Group value with adjacent listed St. David's Church.

Notes:

Neath

Ward: Neath North	Settlement: Neath	Building Name: T. Llewellyn Jones Offices	
Ref: NTN025	Validation Stage I	Stage II	Grid Reference: E275289 N197890
Address: 1 – 3 Church Place			



Description: Three storey C19 offices with modern traditional style shop front and door surrounds. Painted render with painted stone quoins and window surrounds.



Architectural Interest	X	Historic Interest		Historical / Cultural Association	X	Group / settlement character Value	X	Old or Rare Local Buildings	
------------------------	---	-------------------	--	-----------------------------------	---	------------------------------------	---	-----------------------------	--

Justification for Consideration: Largely original office premises. In Neath Town Centre Conservation Area. Group value with adjacent listed Old Town Hall, Mechanics Institute and St Thomas' Church and graveyard.

Notes:

Neath South

Ward: Neath South	Settlement: Cimla	Building Name: St Peter and St Paul Church		
Ref: NTS001	Validation Stage I	Stage II	Grid Reference: E276173 N196302	
Address: Cimla Road				

Site Location Plan

Picture .1



Description: Modern church building with octagonal plan and steeply pitched brown tiled roofs. Stonework plinth with render/glass triangular panels. Stylised glass cross window in panel facing the road. Attached single storey hall building echoing design with A framed entrance porch/belfry.



Architectural Interest	X	Historic Interest		Historical / Cultural Association	X	Group / settlement character Value	X	Old or Rare Local Buildings	
------------------------	---	-------------------	--	-----------------------------------	---	------------------------------------	---	-----------------------------	--

Justification for Consideration: Modern and distinctive church building in a prominent location having a significant impact on the character of the district.

Notes:

Neath

Ward: Neath South	Settlement: Neath	Building Name: The Laurels	
Ref: NTS003	Validation Stage I	Stage II	Grid Reference: E275569 N196694
Address: Lewis Road			

Site Location Plan



Description: Large detached Victorian dwelling in extensive grounds. Rough faced stone construction with buff stone highlights including window/door surrounds and quoins. Imposing front porch with pillars and intricate decoration. Distinctive front boundary railings.



Google

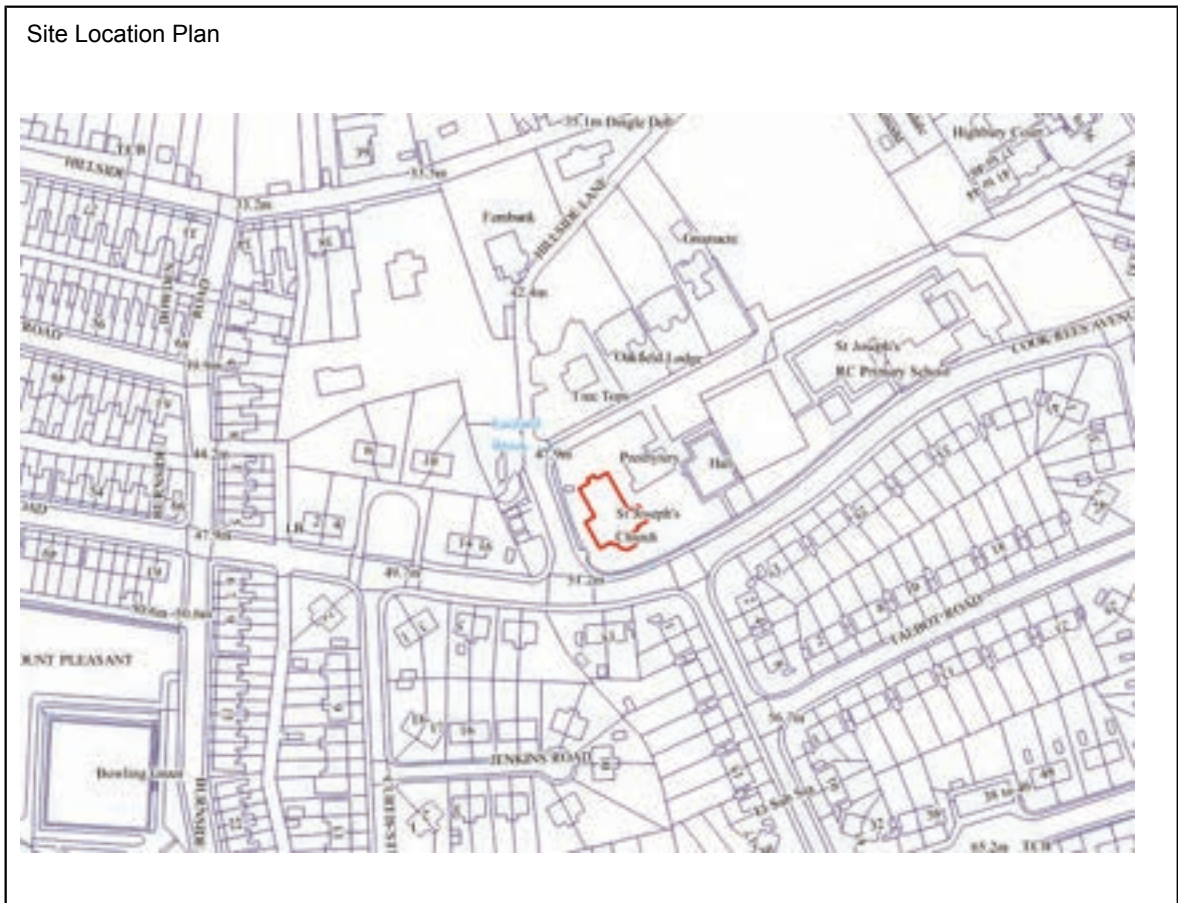
Architectural Interest	X	Historic Interest	X	Historical / Cultural Association	X	Group / settlement character Value	X	Old or Rare Local Buildings	
------------------------	---	-------------------	---	-----------------------------------	---	------------------------------------	---	-----------------------------	--

Justification for Consideration: Grand dwelling set within large grounds with arboreal setting including distinctive front railings. Significant institutional history (see below)

Notes: SW Eve.Post article 16/2/16 “The building was used as a 40-bed Red Cross hospital during the First World War...”

Neath

Ward: Neath South	Settlement: Cimla	Building Name: St. Joseph's RC Church	
Ref: NTS005	Validation Stage I	Stage II	Grid Reference: E275565 N196541
Address: Cook Rees Avenue			



Description: MidC20 church of brown brick construction and painted white stone highlights including window and door arches and surrounds. Large circular window in north end above entrance porch, with statue in niche above and cross at apex. Some stained glass windows. Set in pleasant landscaped grounds with neighbouring complementary style Presbytery.



Google

Architectural Interest	X	Historic Interest		Historical / Cultural Association	X	Group / settlement character Value	X	Old or Rare Local Buildings	
------------------------	---	-------------------	--	-----------------------------------	---	------------------------------------	---	-----------------------------	--

Justification for Consideration: A distinctive and significant feature within this extensive residential area, important in the local community.

Notes: Coflein: St Joseph's Catholic church, Neath was built in 1934 in Gothic style with seating for 700.

Tonna

Ward: Tonna	Settlement: Tonna	Building Name: Tonna Hospital		
Ref: TON001	Validation Stage I	Stage II	Grid Reference: E278092 N199337	
Address: Tonna Uchaf				

Site Location Plan



Description: Original main hospital building. Three storey restrained Georgian style with symmetrical plan and central main entrance with portico.



Architectural Interest	X	Historic Interest		Historical / Cultural Association	X	Group / settlement character Value	X	Old or Rare Local Buildings	
------------------------	---	-------------------	--	-----------------------------------	---	------------------------------------	---	-----------------------------	--

Justification for Consideration: A classically proportioned and traditional hospital building which has an important role in the local community.

Notes:

Blaengwrach

Ward: Blaengwrach	Settlement: Cwmgrach	Building Name: Calfaria Chapel	
Ref: BLA001	Validation Stage I	Stage II	Grid Reference: E286798 N205277
Address: High Street			

Site Location Plan



Description: Single storey chapel of plain design, dressed stone with brick highlights and slate roof. Central round headed main entrance doorway flanked by round headed windows. Dated 1905



SPG: Schedule of Buildings of Local Importance (April 2019)

Architectural Interest	X	Historic Interest		Historical / Cultural Association	X	Group / settlement character Value	X	Old or Rare Local Buildings	
------------------------	---	-------------------	--	-----------------------------------	---	------------------------------------	---	-----------------------------	--

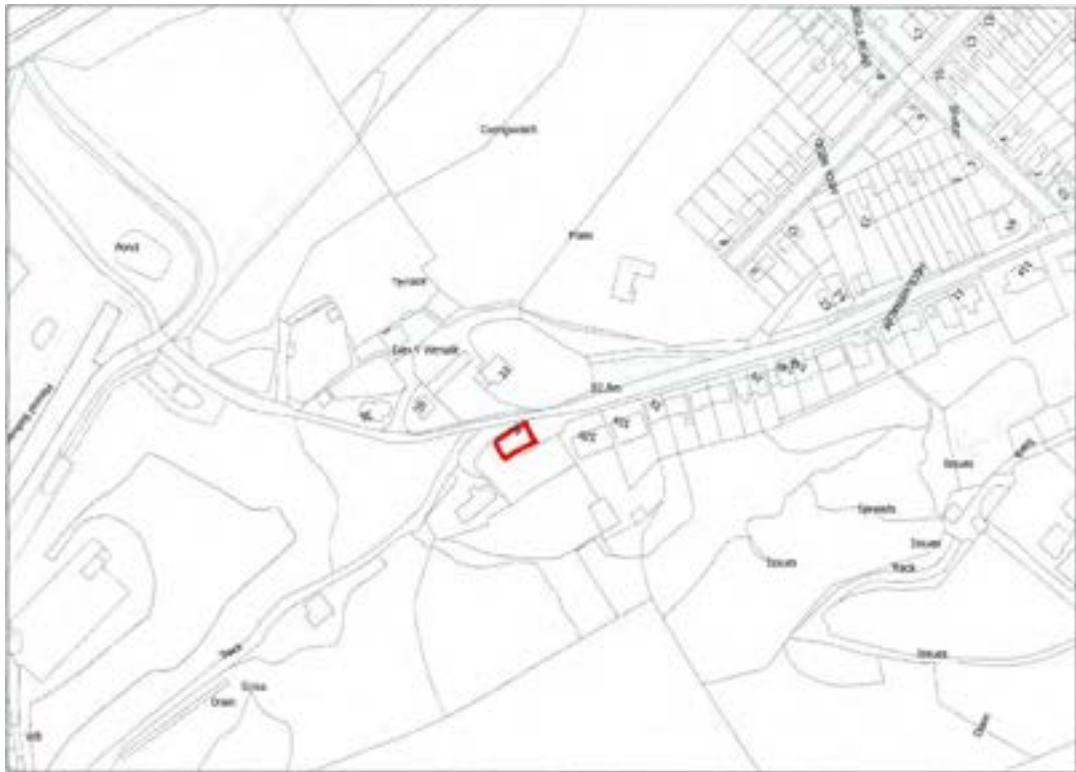
Justification for Consideration: Simple but attractive chapel building in a prominent location on Cwmgwrach High Street that appears well-preserved.

Notes: Coflein: Calfaria Baptist Chapel was built in 1905 in the Simple Round-headed style with a gable-entry plan.

Neath Valley

Ward: Blaengwrach	Settlement: Cwmgwrach	Building Name: Wenallt Farm	
Ref: BLA002	Validation Stage I	Stage II	Grid Reference: E286237 N205029
Address: Heol Wenallt			

Site Location Plan



Description: Detached house of high quality stone construction (similar in appearance to Wenallt Ironworks buildings at rear) with slate roofs. Evidence of significant past alterations. Formerly within the ironworks curtilage.



Google

Architectural Interest		Historic Interest	X	Historical / Cultural Association	X	Group / settlement character Value	X	Old or Rare Local Buildings	X
------------------------	--	-------------------	---	-----------------------------------	---	------------------------------------	---	-----------------------------	---

Justification for Consideration: Pleasingly simple building with interesting detail and evidence of previous alterations and uses. Ironworks interpretation board indicates it was previously the company offices and shop. Association (group value) with the adjacent scheduled industrial remains.

Notes:

Neath Valley

Ward: Blaengwrach	Settlement: Cwmgwrach	Building Name: Former Siloh Chapel	
Ref: BLA003	Validation Stage I	Stage II	Grid Reference: E286723 N205235
Address: Heol Wenallt			

Site Location Plan



Description: Modest chapel building with plain rendered walls, round headed windows in a symmetrical pattern and central main entrance, set back from the road frontage.



Google

Architectural Interest	X	Historic Interest	X	Historical / Cultural Association	X	Group / settlement character Value	X	Old or Rare Local Buildings	
------------------------	---	-------------------	---	-----------------------------------	---	------------------------------------	---	-----------------------------	--

Justification for Consideration: Simple, attractive chapel apparently in good original condition. Dates from the first phase of development of Cwmgwrach. Now converted to residential use.

Notes: One of the oldest buildings in Cwmgwrach, on 1876 OS

Coflein: Siloh Independent Chapel was built in 1862 and modified in 1892. The 1862 chapel was built in the Simple Round-Headed style of the gable-entry type.

Ward: Blaengwrach	Settlement: Cwmgwrach	Building Name: St. Mary's Church	
Ref: BLA004	Validation Stage I	Stage II	Grid Reference: E287030 N205582
Address: Church Crescent			

Site Location Plan



Description: Small church of plain design. Stone construction with slate roofs. Small belfry, entrance porch and small Gothic style windows.



Architectural Interest	X	Historic Interest	X	Historical / Cultural Association	X	Group / settlement character Value	X	Old or Rare Local Buildings	X
------------------------	---	-------------------	---	-----------------------------------	---	------------------------------------	---	-----------------------------	---

Justification for Consideration: Very simple, plain small church set in churchyard. One of the oldest buildings in Blaengwrach/Cwmgwrach, pre-dating the main settlement (on 1876 OS). Formerly Chapel of Ease.

Notes: Coflein Noted but no further info.

Glynneath

Ward: Glynneath	Settlement: Glynneath	Building Name: Lamb and Flag PH	
Ref: GLN002	Validation Stage I	Stage II	Grid Reference: E287403 N206232
Address: Morfa Glas			

Site Location Plan



Description: Large imposing roadside public house. Symmetrical design around central main entrance with porch and central gable. White rendered with original fenestration and rosemary tiled roof.



Google

Architectural Interest	X	Historic Interest		Historical / Cultural Association	X	Group / settlement character Value	X	Old or Rare Local Buildings	
------------------------	---	-------------------	--	-----------------------------------	---	------------------------------------	---	-----------------------------	--

Justification for Consideration: Old established landmark public house of characteristic symmetrical design, retaining original fenestration. Rebuilt (in 1930s?) to face on to the new main road alignment (formerly faced the old main road (Morfa Glas)).

Notes:

Neath Valley

Ward: Glynneath	Settlement: Glynneath	Building Name: Addoldy Glynnedd	
Ref: GLN009	Validation Stage I	Stage II	Grid Reference: E287518 N206670
Address: Addoldy Road			

Site Location Plan



Description: Large chapel within extensive churchyard / graveyard. Stone front gable elevation with prominent rendered side elevation and slate roof. Large round headed windows to front and side with porch on side.



Architectural Interest	X	Historic Interest		Historical / Cultural Association	X	Group / settlement character Value	X	Old or Rare Local Buildings	
------------------------	---	-------------------	--	-----------------------------------	---	------------------------------------	---	-----------------------------	--

Justification for Consideration: Large chapel building in open setting, on the edge of the settlement. Large arched windows and painted render to side elevation give interest.

Notes: Coflein: Addoldy Independent Chapel was built in 1839, rebuilt in 1874 and rebuilt again in 1894. The 1894 chapel was built in the Simple Round-Headed style with two storeys and a gable-entry plan.

Neath Valley

Ward: Glynneath	Settlement: Pontneddfechan	Building Name: Angel Inn	
Ref: GLN011	Validation Stage I	Stage II	Grid Reference: E290063 N207632
Address: Pontneathvaughan Road			

Site Location Plan



Description: Old established country inn. Painted render with painted stone window surrounds and quoins, large front porch and slate roof.

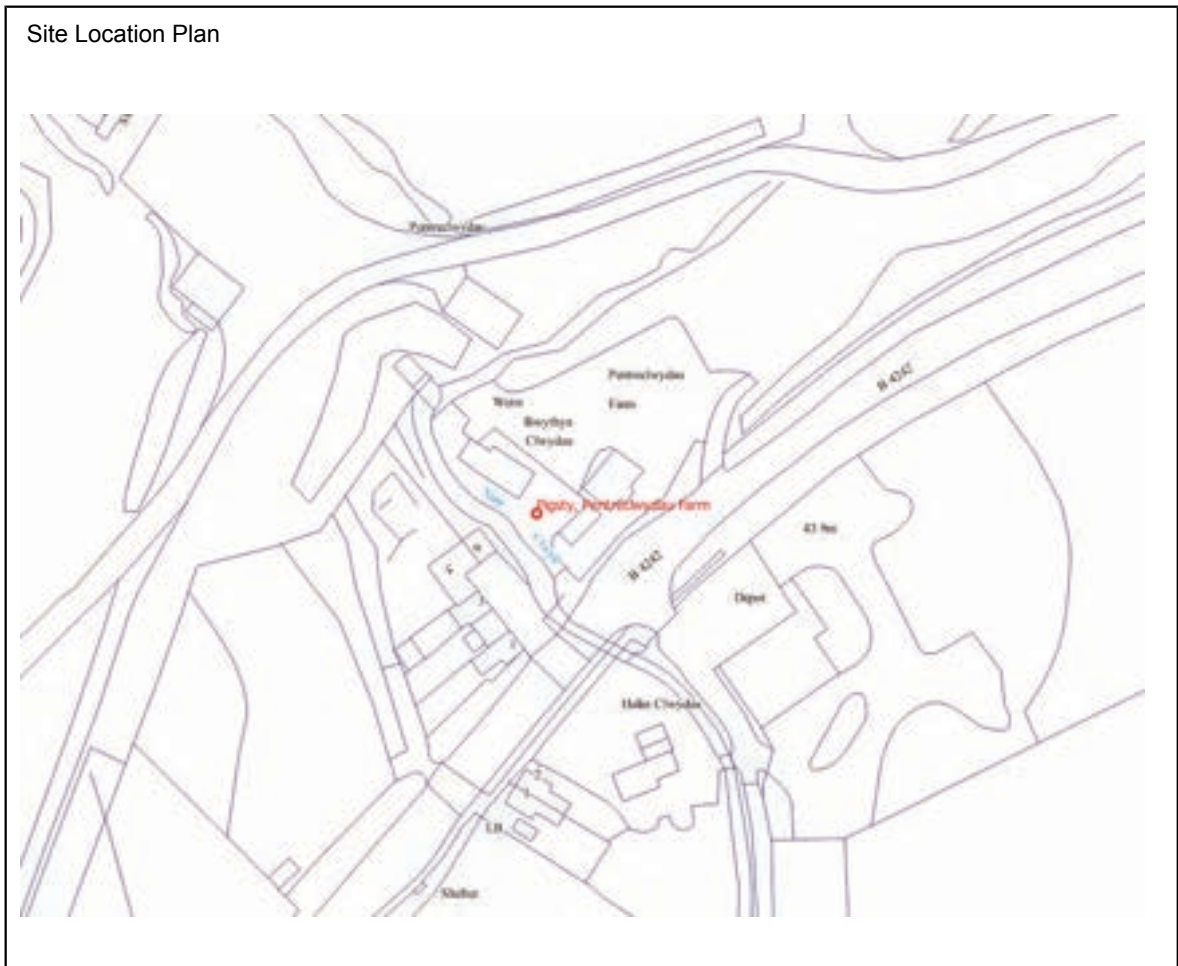


Architectural Interest		Historic Interest	X	Historical / Cultural Association	X	Group / settlement character Value	X	Old or Rare Local Buildings	
------------------------	--	-------------------	---	-----------------------------------	---	------------------------------------	---	-----------------------------	--

Justification for Consideration: Well known and popular public house with important tourism role. Old established inn with local historic interest and character.

Notes:

Ward: Glynneath	Settlement: Pentreclwydau	Building Name: Pentreclwydau Farm pigsty	
Ref: GLN012	Validation Stage I	Stage II	Grid Reference: E290063 N207632
Address: Glynneath Road			



Description: Unusual circular stone pigsty of corbelled construction with historic interest (See Coflein description below)



Architectural Interest	X	Historic Interest	X	Historical / Cultural Association	X	Group / settlement character Value	X	Old or Rare Local Buildings	X
------------------------	---	-------------------	---	-----------------------------------	---	------------------------------------	---	-----------------------------	---

Justification for Consideration: Well restored farm buildings and stone corbelled pigsty. Other similar pigsties in the area are listed: *“Included as a very rare and unusual example of a disappearing building type using an ancient form of construction.”*

Notes: Coflein: 1. Llwyncelyn - Includes a corbelled pigsty, dating to c.1800; 2.The corbelled pigsty at Llwyn Celyn, Pentre Clwydau is built of local stone, some restoration took place around 1980 though the walled pen has been destroyed.

Neath Valley

SFG: Schedule of Buildings of Local Importance (April 2019)

Ward: Glynneath	Settlement: Rheola	Building Name: Rheola Lodge	
Ref: GLN013	Validation Stage I	Stage II	Grid Reference: E284194 N204033
Address: Glynneath Road			

Site Location Plan



Description: Lodge to Rheola House. Stone construction with slate roof and decorative features including porch, fascia boards and dormers.



Google

SPG: Schedule of Buildings of Local Importance (April 2019)

Architectural Interest	X	Historic Interest		Historical / Cultural Association	X	Group / settlement character Value	X	Old or Rare Local Buildings	
------------------------	---	-------------------	--	-----------------------------------	---	------------------------------------	---	-----------------------------	--

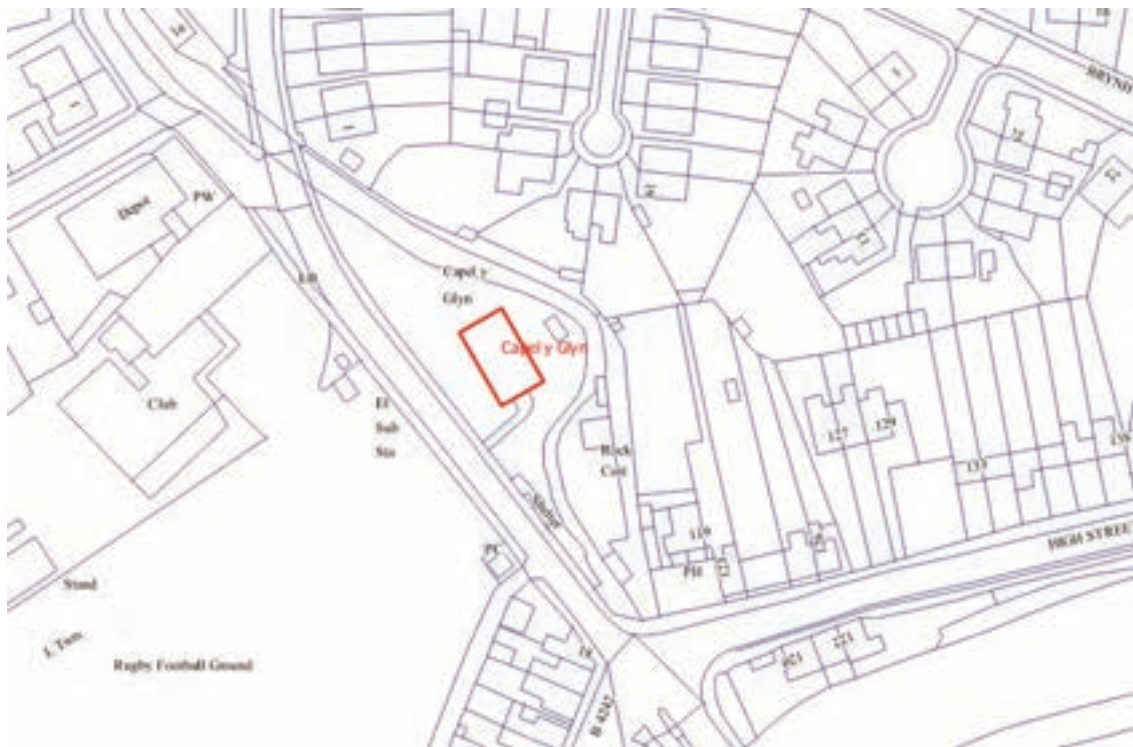
Justification for Consideration: Traditional lodge in a prominent position on the main road. An important building as part of the Rheola estate. Group value with listed Rheola estate buildings.

Notes:

Neath Valley

Ward: Glynneath	Settlement: Glynneath	Building Name: Capel y Glyn	
Ref: GLN014	Validation Stage I	Stage II	Grid Reference: E288436 N206750
Address: Heol y Glyn			

Site Location Plan



Description: Large chapel with slate roof and stone front elevation. Buff brick highlights to window and door surrounds and quoins. Side elevations rendered. Round headed windows on front elevation. Set within extensive churchyard.



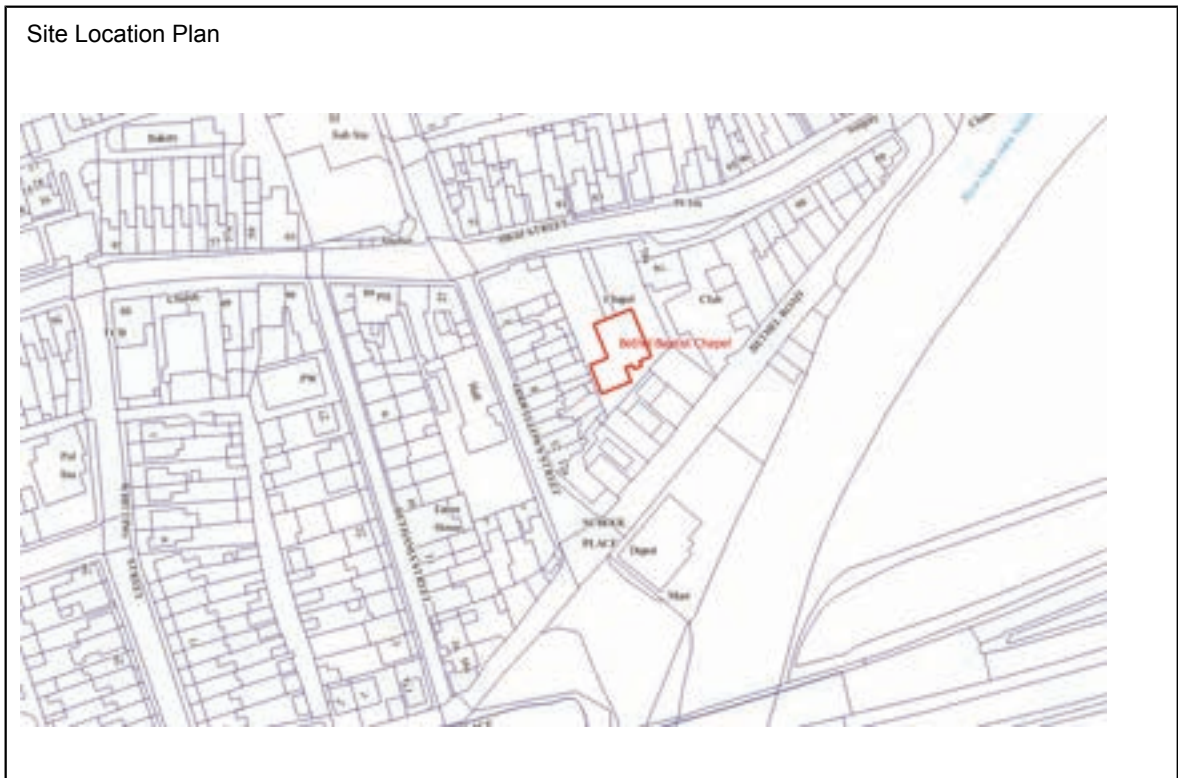
Architectural Interest	X	Historic Interest		Historical / Cultural Association	X	Group / settlement character Value	X	Old or Rare Local Buildings	
------------------------	---	-------------------	--	-----------------------------------	---	------------------------------------	---	-----------------------------	--

Justification for Consideration: Large chapel in a prominent position adjacent to the main road near to the centre of the town. Important role in the history and growth of the town.

Notes: Built 1880s/90s?

Neath Valley

Ward: Glynneath	Settlement: Glynneath	Building Name: Bethel Baptist Chapel	
Ref: GLN016	Validation Stage I	Stage II	Grid Reference: E288295 N206530
Address: High Street			



Description: Distinctive chapel, set back from the High Street within a walled graveyard in the centre of the town. Painted render and stone front elevation with window surround and quoin highlights and prominent inscription/date above central entrance. Front walls, railings and gates also a distinctive feature.



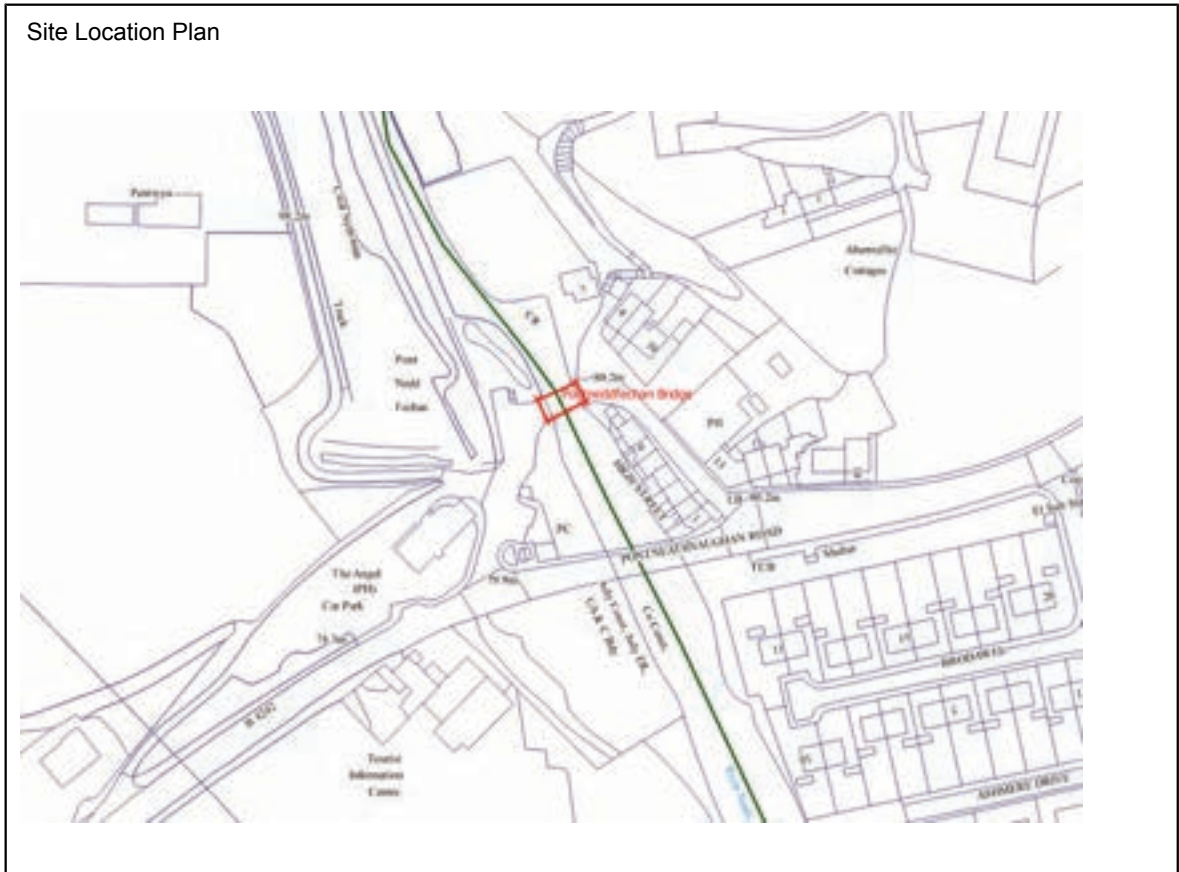
Google

Architectural Interest	X	Historic Interest	X	Historical / Cultural Association	X	Group / settlement character Value	X	Old or Rare Local Buildings	
------------------------	---	-------------------	---	-----------------------------------	---	------------------------------------	---	-----------------------------	--

Justification for Consideration: Prominent and striking chapel building located on the High Street within town centre context, making a significant contribution to the character of the town.

Notes: Unusual wrought iron interior. Original apart from side UPVC windows. Stained glass post WW1. Coflein: Built in 1846, modified, altered or rebuilt 1861 and 1876. Present status [2002]: unknown.

Ward: Glynneath	Settlement: Pontneddfechan	Building Name: Pontneddfechan Bridge	
Ref: GLN017	Validation Stage I	Stage II	Grid Reference: E290100 N207670
Address: High Street			



Description: Single carriageway single archway stone bridge over the Nedd Fechan



Architectural Interest		Historic Interest	X	Historical / Cultural Association	X	Group / settlement character Value	X	Old or Rare Local Buildings	X
------------------------	--	-------------------	---	-----------------------------------	---	------------------------------------	---	-----------------------------	---

Justification for Consideration: Original single carriageway bridge across the River Nedd Fechan, giving name to the settlement. Partly within Powys.

Notes: **Coflein:** Pont Nedd Fechan is a single-span stone-built bridge over the River Neath

Resolven

Ward: Resolven	Settlement: Resolven	Building Name: St. David's Church	
Ref: RES002	Validation Stage I	Stage II	Grid Reference: E282551 N202291
Address: Neath Road			

Site Location Plan



Description: Small traditional white rendered church with slate roof set in small graveyard (See Coflein description below)



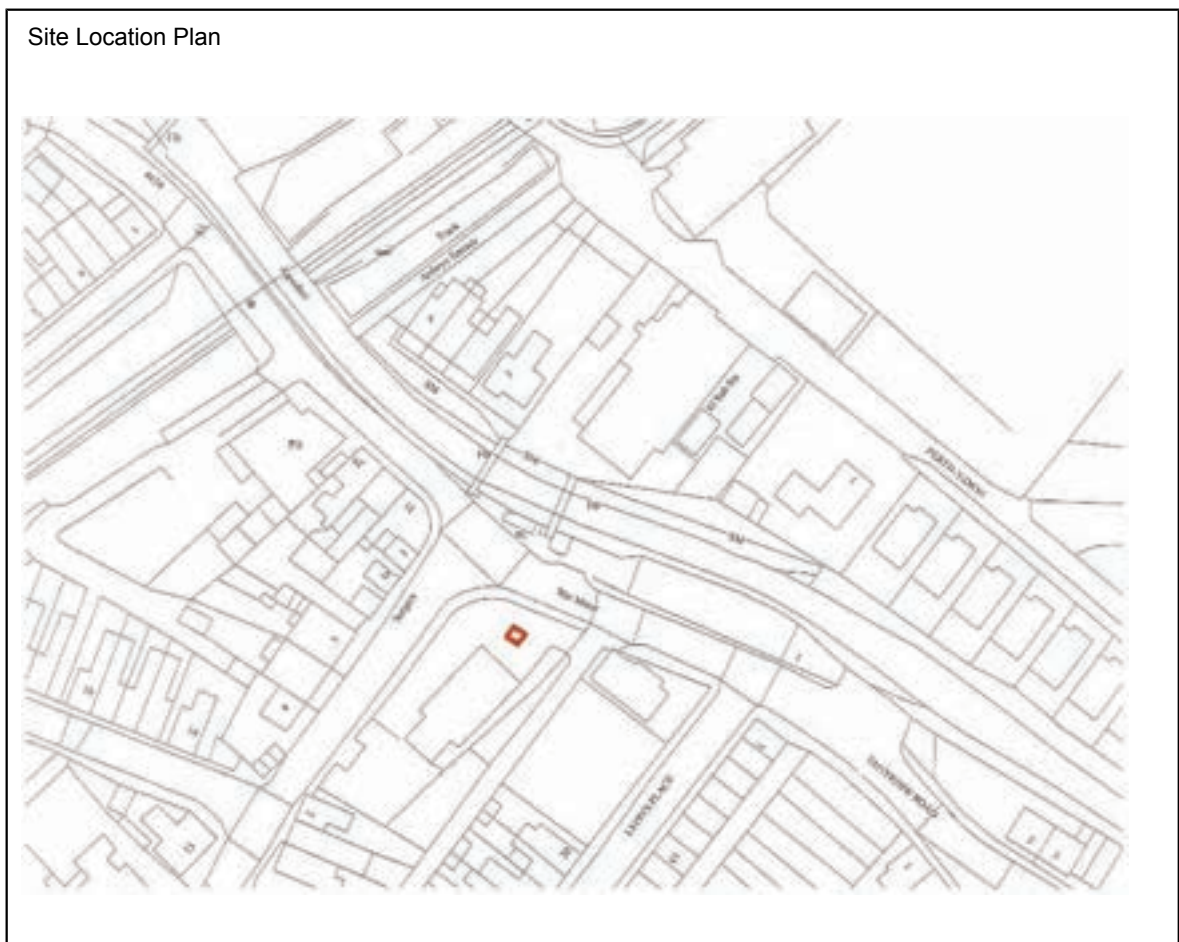
Google

Architectural Interest	X	Historic Interest		Historical / Cultural Association	X	Group / settlement character Value	X	Old or Rare Local Buildings	
------------------------	---	-------------------	--	-----------------------------------	---	------------------------------------	---	-----------------------------	--

Justification for Consideration: Modest small traditional church building with many original features in a prominent location on the southern edge of Resolven

Notes: Coflein: St David's church is located on the north side of Neath Road (B4434) between Resolven and Melincourt. The church was built in 1850 in Lancet style. Roughcast rendered under slate roofs, the church comprises nave and narrower chancel, south-east gabled vestry, gabled porch on west gable, and tower/spirelet. A notable feature of the interior is the period-piece reredos of c.1930. Stained glass includes work by Joseph Bell of Bristol (1869), and in the nave nine lancets have been filled with stained glass since 1950.

Ward: Resolven	Settlement: Resolven	Building Name: Resolven War Memorial	
Ref: RES004	Validation Stage I	Stage II	Grid Reference: E283089 N202641
Address: Neath Road			



Description: Small stone obelisk memorial adjacent to community hall in centre of Resolven.



Google

Architectural Interest		Historic Interest	X	Historical / Cultural Association	X	Group / settlement character Value	X	Old or Rare Local Buildings	
------------------------	--	-------------------	---	-----------------------------------	---	------------------------------------	---	-----------------------------	--

Justification for Consideration: A notable memorial that has a central role in the history and life of the community.

Notes:

Neath Valley

Ward: Resolven	Settlement: Resolven	Building Name: Y Ganolfan/ Resolven Community Centre	
Ref: RES005	Validation Stage I	Stage II	Grid Reference: E283213 N202568
Address: Tan y Rhiw Road			

Site Location Plan



Description: Former chapel, of stone construction with slate roof in a prominent location. Upper floor round headed windows above central entrance. Stone feature highlights including string course, window and door surrounds and quoins.



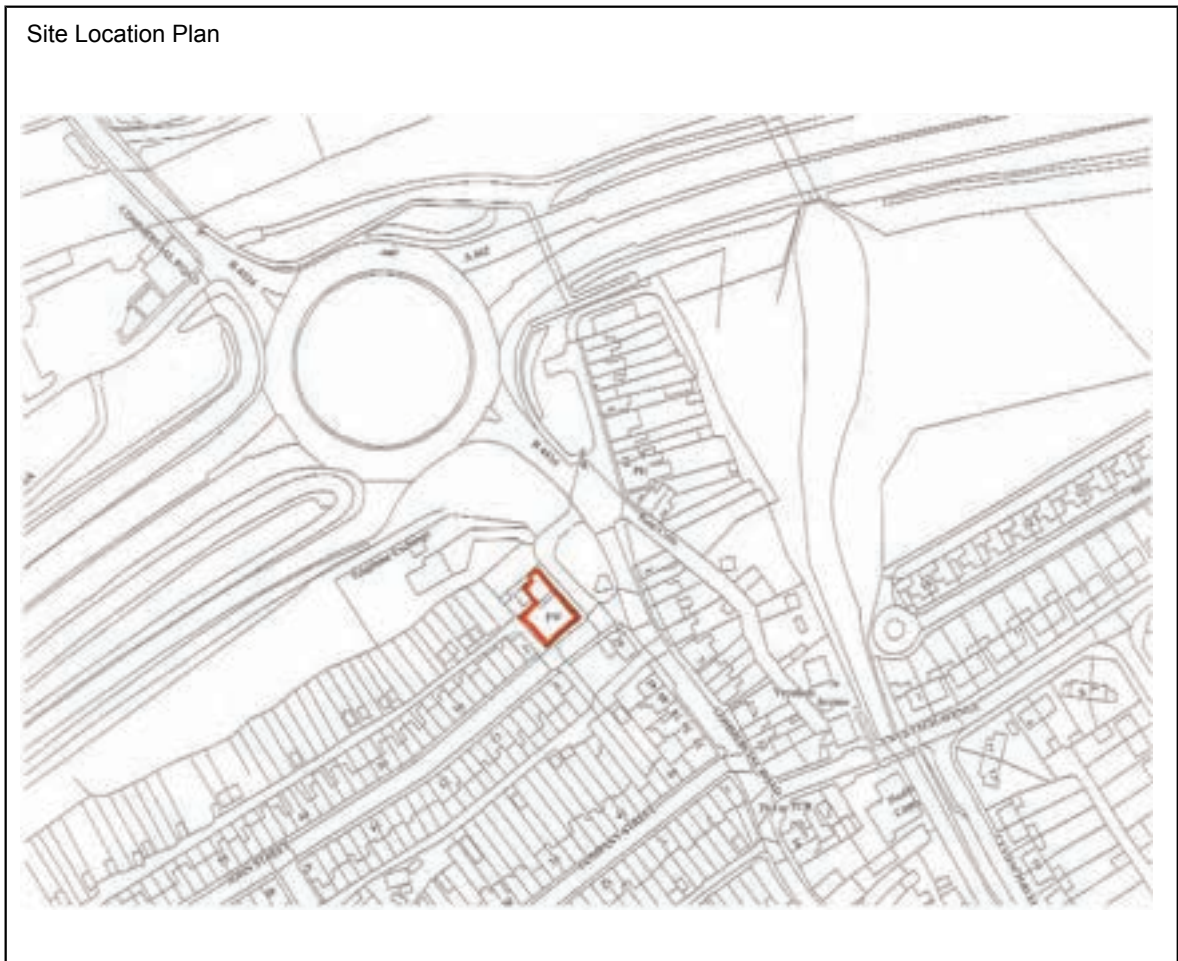
Google

Architectural Interest	X	Historic Interest		Historical / Cultural Association	X	Group / settlement character Value	X	Old or Rare Local Buildings	
------------------------	---	-------------------	--	-----------------------------------	---	------------------------------------	---	-----------------------------	--

Justification for Consideration: A prominent and distinctive building with a central role in the local community

Notes: Coflein: Tabernacle Methodist Chapel was built in 1868 and rebuilt in 1904. The later chapel, was built in the Gothic style, with a gable-entry plan, two storeys, and flanking turrets. By 2000 Tabernacle had been converted for other use

Ward: Resolven	Settlement: Resolven	Building Name: Sardis Baptist Church and adj Baptist Chapel	
Ref: RES006	Validation Stage I	Stage II	Grid Reference: E282798 N202921
Address: Commercial Road			



Description: Striking Baptist Church of stone construction with red brick features and unusual projecting front wings plus adjacent smaller white rendered chapel



Google

Architectural Interest	X	Historic Interest		Historical / Cultural Association	X	Group / settlement character Value	X	Old or Rare Local Buildings	
------------------------	---	-------------------	--	-----------------------------------	---	------------------------------------	---	-----------------------------	--

Justification for Consideration: Prominent church and adjacent chapel overlooking central square. Church is stone built with red brick quins and slate roof, chapel is rendered with original slate roof. Chapel is dated 1892. Landmark buildings at entrance to Resolven.

Notes: Coflein: Sardis Baptist Chapel was built in 1864, and then rebuilt in 1904 in a mixture of Romanesque and Art Deco styles, with a gable entry plan and round-headed windows.

Neath Valley

Ward: Resolven	Settlement: Resolven	Building Name: Ton House and former Post Office	
Ref: RES007	Validation Stage I	Stage II	Grid Reference: E283047 N202634
Address: 5, 7 and 9 Neath Road			

Site Location Plan



Description: Distinctive white painted old house and former Post Office with prominent gables, round headed windows and slate roofs. Dated 1806 on front elevation.



Google

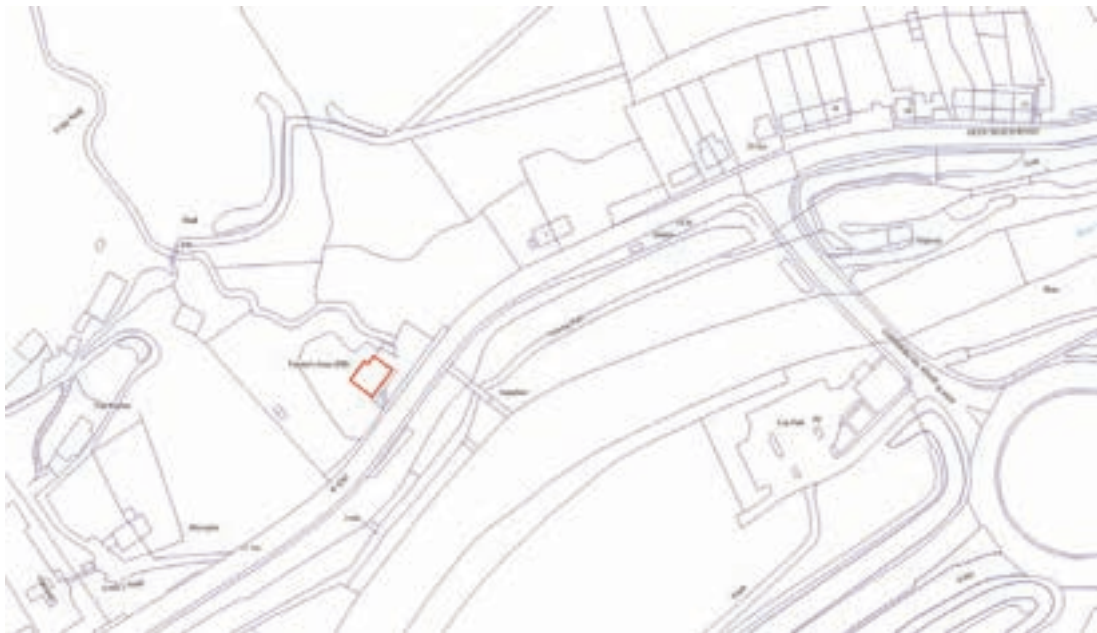
Architectural Interest		Historic Interest	X	Historical / Cultural Association	X	Group / settlement character Value	X	Old or Rare Local Buildings	
------------------------	--	-------------------	---	-----------------------------------	---	------------------------------------	---	-----------------------------	--

Justification for Consideration: Important building in the middle of Resolven, one of the oldest buildings in the village with a central role in the history of the settlement. Includes front walling with post box.

Notes: Notes: Coflein: Ton House and Post Office bear a datestone of 1806 though the building may well have mid-eighteenth-century origins. The datestone is believed to mark alterations to the main elevation.

Ward: Resolven	Settlement: Resolven	Building Name: Farmers Arms PH	
Ref: RES008	Validation Stage I	Stage II	Grid Reference: E282448 N203057
Address: Glynneath Road			

Site Location Plan



Description: Old established roadside public house. Stone construction with buff brick and timber detailing, with some original fenestration and slate roofs. Twin gables on front elevation with veranda.



Google

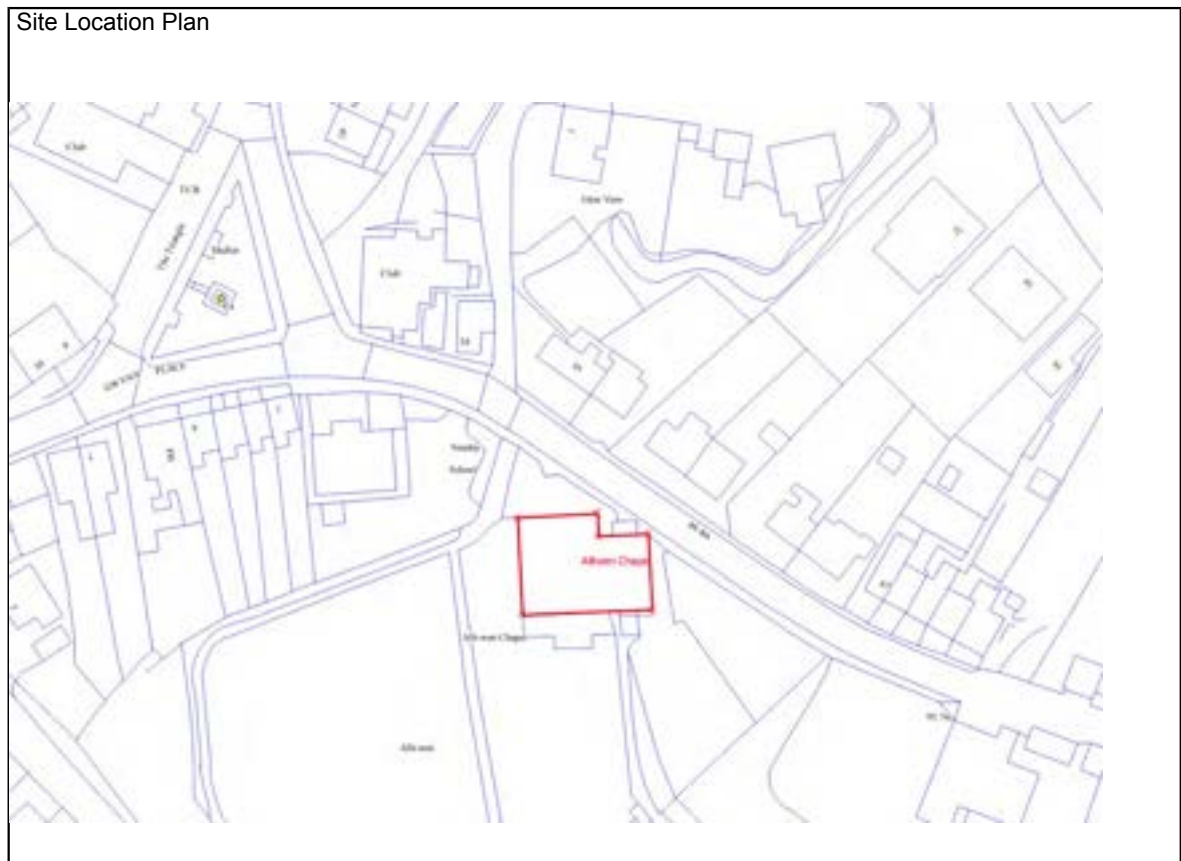
Architectural Interest	X	Historic Interest		Historical / Cultural Association	X	Group / settlement character Value	X	Old or Rare Local Buildings	
------------------------	---	-------------------	--	-----------------------------------	---	------------------------------------	---	-----------------------------	--

Justification for Consideration: A long established distinctive landmark building on the old main road (on 1899 OS map under the same name).

Notes:

Alltwen

Ward: Alltwen	Settlement: Alltwen	Building Name: Alltwen Chapel	
Ref: ALL001	Validation Stage I	Stage II	Grid Reference: E272656 N203310
Address: Bryn Llewellyn			



Description: A large traditional chapel with gothic style fenestration and slate roof. Fairly plain stone finished front elevation with rendered sides and rear. Adjoining hall in similar style, all set in large walled church yard. Replacement UPVC windows.



Architectural Interest	X	Historic Interest	X	Historical / Cultural Association	X	Group / settlement character Value	X	Old or Rare Local Buildings	
------------------------	---	-------------------	---	-----------------------------------	---	------------------------------------	---	-----------------------------	--

Justification for Consideration: Chapel occupying a prominent position on the hill leading out of the village and is a very notable local landmark in the centre of the community. Group settlement character value with other BLIs (ALL002 and 004) and listed Memorial drinking fountain and railings.

Notes: Dates on front elevation – 1861?

Coflein: Alltwn Independent Chapel was built in 1757, modified in 1801 and 1814, rebuilt in 1831 and 1861, rebuilt again in 1886 and modified in 1909. The present chapel, dated 1886, is built in the Simple Gothic style, with a gable-entry plan.

Pontardawe

Ward: Alltwn	Settlement: Alltwn	Building Name: St John the Baptists Church	
Ref: ALL002	Validation Stage I	Stage II	Grid Reference: E272618 N203328
Address: Bryn Llewellyn, Alltwn			

Site Location Plan



Description: Church school building dated 1893 of stone construction with slate roof and prominent gables on front and rear elevations. Red brick detailing including window and door surrounds. Now used as a church.



Architectural Interest	X	Historic Interest		Historical / Cultural Association	X	Group / settlement character Value	X	Old or Rare Local Buildings	
------------------------	---	-------------------	--	-----------------------------------	---	------------------------------------	---	-----------------------------	--

Justification for Consideration: A prominent building of traditional school design overlooking Alltwen Triangle. Group settlement character value with other BLIs (ALL001 and 004) and listed Memorial drinking fountain and railings.

Notes:

Pontardawe

Ward: Alltwen	Settlement: Alltwen	Building Name: Mount Pleasant & Warehouse/club	
Ref: ALL004	Validation Stage I	Stage II	Grid Reference: E272580 N203388
Address: The Triangle			

Site Location Plan



Description: Substantial dwelling of stone construction with brick detailing and retaining former shopfront fascia elements, together with adjoining red brick former warehouse building.



Google

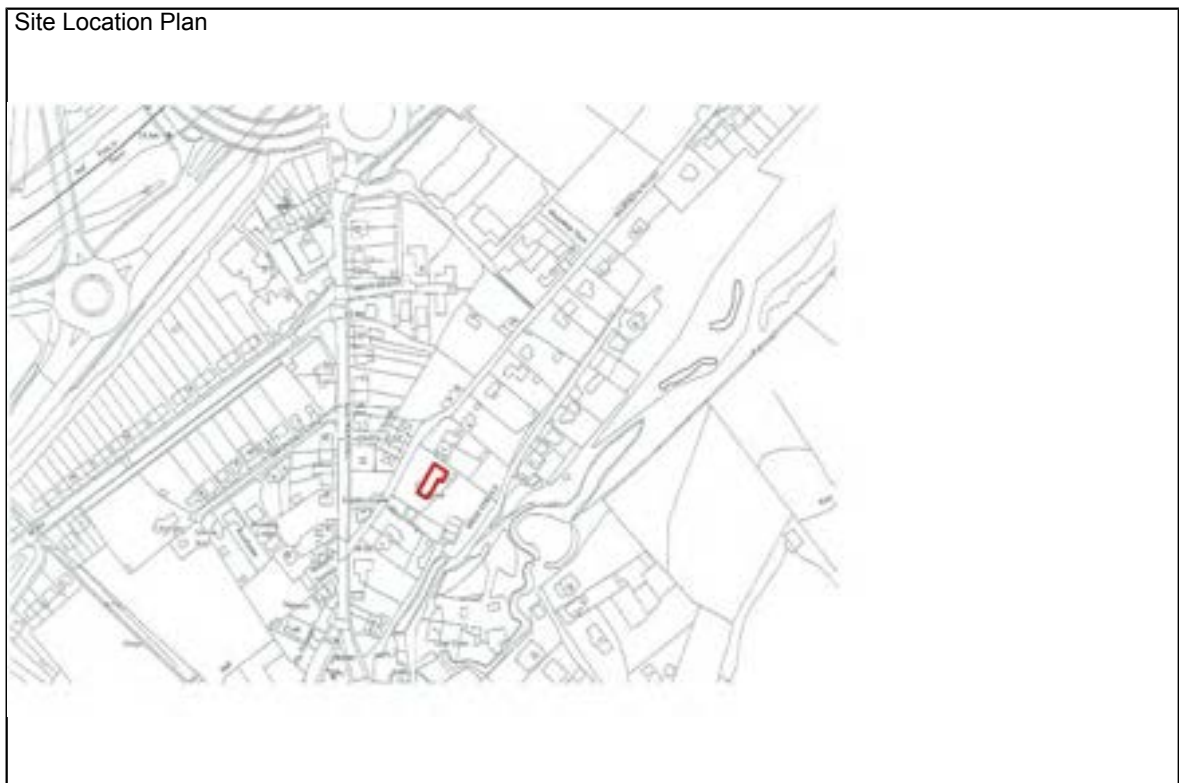
Architectural Interest		Historic Interest		Historical / Cultural Association	X	Group / settlement character Value	X	Old or Rare Local Buildings	X
------------------------	--	-------------------	--	-----------------------------------	---	------------------------------------	---	-----------------------------	---

Justification for Consideration: A distinctive landmark house, former shop with distinctive shop front and warehouse building occupying a prominent position on Alltwen Triangle. Group settlement character value with BLI ALL001 and listed Memorial drinking fountain and railings.

Notes:

Pontardawe

Ward: Altwen	Settlement: Alltwen	Building Name: Church House	
Ref: ALL005	Validation Stage I	Stage II	Grid Reference: E272652 N203483
Address: Dyffryn Road			



Description: Converted former church. Stone built in traditional Gothic style with slate roof now incorporating glass panels and skylights. Retaining most external features including porch and belfry.



Google

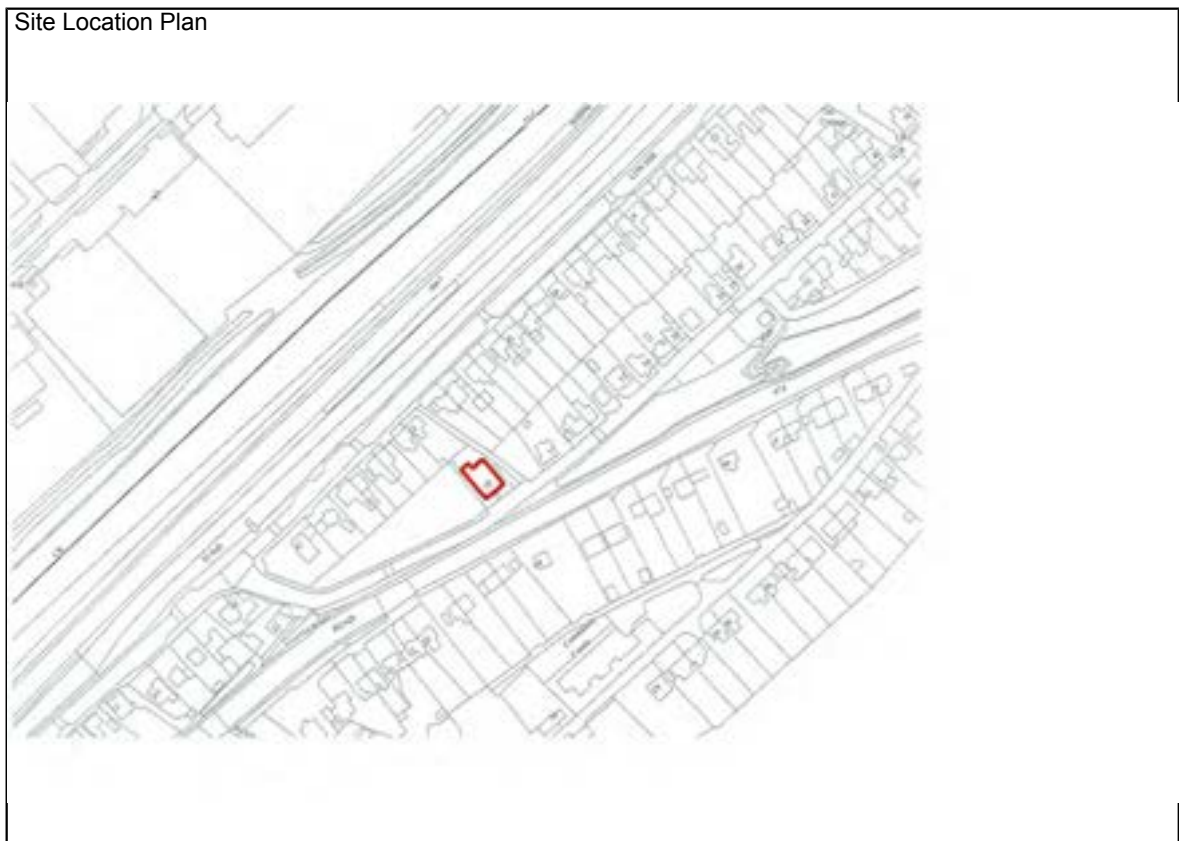
Architectural Interest	X	Historic Interest		Historical / Cultural Association	X	Group / settlement character Value	X	Old or Rare Local Buildings	
------------------------	---	-------------------	--	-----------------------------------	---	------------------------------------	---	-----------------------------	--

Justification for Consideration: Interesting conversion of an important local building having a prominent position and former community role.

Notes: Coflein: Rebuilt in 1868

Pontardawe

Ward: Alltwn	Settlement: Alltwn	Building Name: Dan y Graig Chapel	
Ref: ALL007	Validation Stage I	Stage II	Grid Reference: E272874 N203918
Address: Edward Street, Alltwn			



Description: A traditionally designed and imposing Welsh Chapel built in 1909. Rendered walls with classical detailing including window and door surrounds.



Architectural Interest	X	Historic Interest		Historical / Cultural Association	X	Group / settlement character Value	X	Old or Rare Local Buildings	
------------------------	---	-------------------	--	-----------------------------------	---	------------------------------------	---	-----------------------------	--

Justification for Consideration: Striking and prominent chapel which dominates and characterises the surrounding residential area and settlement.

Notes: Coflein: Danygraig Independent Chapel was built in 1909 in the Sub-Classical style with a gable entry plan and small pane flat-headed windows. (plotted wrongly in Gellinedd)

Pontardawe

Ward: Alltwn	Settlement: Alltwn	Building Name: Alltwn Community Centre	
Ref: ALL008	Validation Stage I	Stage II	Grid Reference: E272926 N203832
Address: Dyffryn Rd			



Description: Traditional Infant School buildings of stone construction with brick highlights and slate roof retaining original decorative features including decorated fascia boards and bell canopy.



Google

Architectural Interest	X	Historic Interest		Historical / Cultural Association	X	Group / settlement character Value	X	Old or Rare Local Buildings	
------------------------	---	-------------------	--	-----------------------------------	---	------------------------------------	---	-----------------------------	--

Justification for Consideration: Early C20 school buildings in unusually original condition with important local community role and associations.

Notes:

Pontardawe

Ward: Pontardawe	Settlement: Pontardawe	Building Name: Neuadd Glanrhyd	
Ref: PON001	Validation Stage I	Stage II	Grid Reference: E271887 N204131
Address: Glan Rhyd Road			

Site Location Plan



Description: Late C19 church of stone construction with Gothic fenestration, buttresses and steeply pitched slate roof, in a secluded wooded setting. Distinctive slate hung belfry. (See also Coflein description below)



SPG: Schedule of Buildings of Local Importance (April 2019)

Architectural Interest	X	Historic Interest		Historical / Cultural Association	X	Group / settlement character Value	X	Old or Rare Local Buildings	
------------------------	---	-------------------	--	-----------------------------------	---	------------------------------------	---	-----------------------------	--

Justification for Consideration: The former All Saint's Church, a distinctive local landmark building of interesting traditional design with former important role in the local community.

Notes: Coflein: All Saints' church is located on the south side of Glanrhyd Road. It was built in 1885-6 in Lancet style to designs of John Griffiths and Arthur Gilbertson, at the expense of the latter. It was constructed of snecked, rock-faced Pennant sandstone with Bridgend stone dressings. The plan is cruciform comprising nave and lower chancel, north transept bearing a bellcote, and west baptistry. There is a rose window in the west gable. A notable feature of the interior is the reredos of white marble and pink Penarth alabaster. There is stained glass throughout including work by R.J.Newbery (1895).

Pontardawe

Ward: Pontardawe	Settlement: Pontardawe	Building Name: Cross Community Centre	
Ref: PON002	Validation Stage I	Stage II	Grid Reference: E272092 N204023
Address: High Street / Herbert Street			

Site Location Plan



Description: Former hotel/coaching inn. Three storey corner building with twin gables and main entrance with porch to High Street. Decorative stonework quoins, window surrounds and pediments with painted render. Original fenestration and slate roof.



SPG: Schedule of Buildings of Local Importance (April 2019)

Architectural Interest	X	Historic Interest		Historical / Cultural Association	X	Group / settlement character Value	X	Old or Rare Local Buildings	
Justification for Consideration: A very substantial building which dominates Pontardawe Cross. A distinctive landmark building in the centre of the town and of importance both for character and social reasons.									
Notes:									

Pontardawe

Ward: Pontardawe	Settlement: Ynysmeudwy	Building Name: New Church Temple	
Ref: PON003	Validation Stage I	Stage II	Grid Reference: E273199 N205070
Address: 86 New Road, Ynysmeudwy			

Site Location Plan



Description: Stone built chapel building retaining many original features including some original glazing and window openings with round headed upper floor windows to side and front. Lighter stone feature highlights.



Architectural Interest	X	Historic Interest		Historical / Cultural Association	X	Group / settlement character Value	X	Old or Rare Local Buildings	
------------------------	---	-------------------	--	-----------------------------------	---	------------------------------------	---	-----------------------------	--

Justification for Consideration: Distinctive chapel building that has been carefully converted and retains its original character within the residential street.

Notes: Coflein: New Church Sweedenborgian Temple was built in 1890.

Pontardawe

Ward: Pontardawe	Settlement: Pontardawe	Building Name: Pontardawe Arts Centre	
Ref: PON006	Validation Stage I	Stage II	Grid Reference: E272298 N203974
Address: Herbert Street			

Site Location Plan



Description: A striking former snooker hall and workingmen’s institute, occupying a dominating position at the junction of Herbert Street and Holly Street. Red brick at ground floor level with painted render above. Bay windows at two levels and unusual arched dormer windows and bay windows to front elevation.



Architectural Interest	X	Historic Interest		Historical / Cultural Association	X	Group / settlement character Value	X	Old or Rare Local Buildings	X
------------------------	---	-------------------	--	-----------------------------------	---	------------------------------------	---	-----------------------------	---

Justification for Consideration: A prominent and interesting building in a central dominating position in Pontardawe town centre, fulfilling a central role in the community. Setting recently enhanced by town scheme improvements along Herbert Street including paving and street furniture. Group value with library building (PON007) and Soar Presbyterian Church (PON014)

Notes: Coflein: Opened on 6 May 1909 by the opera singer Adelina Patti, the Pontardawe Public Hall & Institute contained a reading room, billiards room, and club rooms. The public hall had a capacity of 1500 people. Maintained by a management committee comprised of representatives from local chapels and trades unions, the Hall & Institute remained open until 1994 when the committee transferred ownership to the then Lliw Valley Borough Council. The Pontardawe Arts Centre, which occupies the building today, opened in 1996.

Pontardawe

Ward: Pontardawe	Settlement: Pontardawe	Building Name: Pontardawe Library	
Ref: PON007	Validation Stage I	Stage II	Grid Reference: E272340 N203993
Address: Holly Street			

Site Location Plan



Description: Former Pontardawe R.D.C. offices, mainly two storey and echoing the nearby arts centre by using facing brick at ground floor level with painted render above with some detailed ornamentation and stained glass.



Architectural Interest	X	Historic Interest		Historical / Cultural Association	X	Group / settlement character Value	X	Old or Rare Local Buildings	
------------------------	---	-------------------	--	-----------------------------------	---	------------------------------------	---	-----------------------------	--

Justification for Consideration: Although much more functional in appearance than the Arts Centre, the building has a significant place in the social history of the area. Group value with Pontardawe Arts Centre (PON006) and Soar Presbyterian Church (PON014)

Notes:

Pontardawe

Ward: Pontardawe	Settlement: Pontardawe	Building Name: Ivy Bush Hotel	
Ref: PON008	Validation Stage I	Stage II	Grid Reference: E272461 N204350
Address: High Street			

Site Location Plan



Description: A striking and prominent building on the old main road, red brick at ground floor and painted render above and unpainted rendered side elevation. Prominent original canopy/porch and gable over the entrance door with original signage and inscription. Original windows and slate roof.



Architectural Interest	X	Historic Interest		Historical / Cultural Association	X	Group / settlement character Value	X	Old or Rare Local Buildings	
------------------------	---	-------------------	--	-----------------------------------	---	------------------------------------	---	-----------------------------	--

Justification for Consideration: A distinctive building which is an important landmark and part of the social fabric of the town. Retaining many original features including timber sash windows and porch.

Notes:

Pontardawe

Ward: Pontardawe	Settlement: Pontardawe	Building Name: Adulam Baptist Chapel	
Ref: PON009	Validation Stage I	Stage II	Grid Reference: E272020 N203902
Address: Swansea Road			

Site Location Plan



Description: Natural stone frontage with unusual mixed red and black brick quoins, soldier coursing and window surrounds. Side elevations rendered with full fenestration. Slate roof.



Architectural Interest	X	Historic Interest		Historical / Cultural Association	X	Group / settlement character Value	X	Old or Rare Local Buildings	
------------------------	---	-------------------	--	-----------------------------------	---	------------------------------------	---	-----------------------------	--

Justification for Consideration: An imposing and noticeable building on the main road into Pontardawe.

Notes: Coflein: Adulam Baptist Chapel was built in 1845, modified/rebuilt in 1849 and rebuilt in 1899. The 1899 chapel was built in the Simple Gothic style with a gable-entry plan.

Pontardawe

Ward: Ponardawe	Settlement: Pontardawe	Building Name: Pontardawe Police Station	
Ref: PON010	Validation Stage I	Stage II	Grid Reference: E272313 N204275
Address: High Street			

Site Location Plan



Description: Solid and imposing C19 Police Station still in its original use. Of natural stone construction including stone features with slate roofs used throughout. Front low wall and decorative railings.



Architectural Interest	X	Historic Interest		Historical / Cultural Association	X	Group / settlement character Value	X	Old or Rare Local Buildings	X
------------------------	---	-------------------	--	-----------------------------------	---	------------------------------------	---	-----------------------------	---

Justification for Consideration: A significant and largely unchanged building, which has formed an important part of the social fabric of the area for many years.

Notes:

Pontardawe

Ward: Pontardawe	Settlement: Ynysmeudwy	Building Name: Bethesda Chapel	
Ref: PON012	Validation Stage I	Stage II	Grid Reference: E273598 N205447
Address: New Road, Ynysmeudwy			

Site Location Plan



Description: A prominent and substantial chapel building overlooking the main road. Natural stone construction with stone detailing around round headed window and door openings. Broad central window above twin entrance doors flanked by narrow twin windows. Slate roof.



Architectural Interest	X	Historic Interest		Historical / Cultural Association	X	Group / settlement character Value	X	Old or Rare Local Buildings	
------------------------	---	-------------------	--	-----------------------------------	---	------------------------------------	---	-----------------------------	--

Justification for Consideration: A prominent and notable building in a dominant position. Retaining significant original features including windows.

Notes: Coflein: Bethesda Independent Chapel was first built in 1863 by the architect P.Griffiths. This was rebuilt in 1892 in the Simple Round-Headed style with a gable entry plan.

Pontardawe

Ward: Pontardawe	Settlement: Pontardawe	Building Name: Soar Presbyterian Church	
Ref: PON014	Validation Stage I	Stage II	Grid Reference: E272287 N204004
Address: Holly Street			

Site Location Plan



Description: An attractive traditional style chapel with a natural stone frontage including stone pilasters and other features. Round headed windows and central main entrance. Low front wall and decorative metal railings. Slate roof.



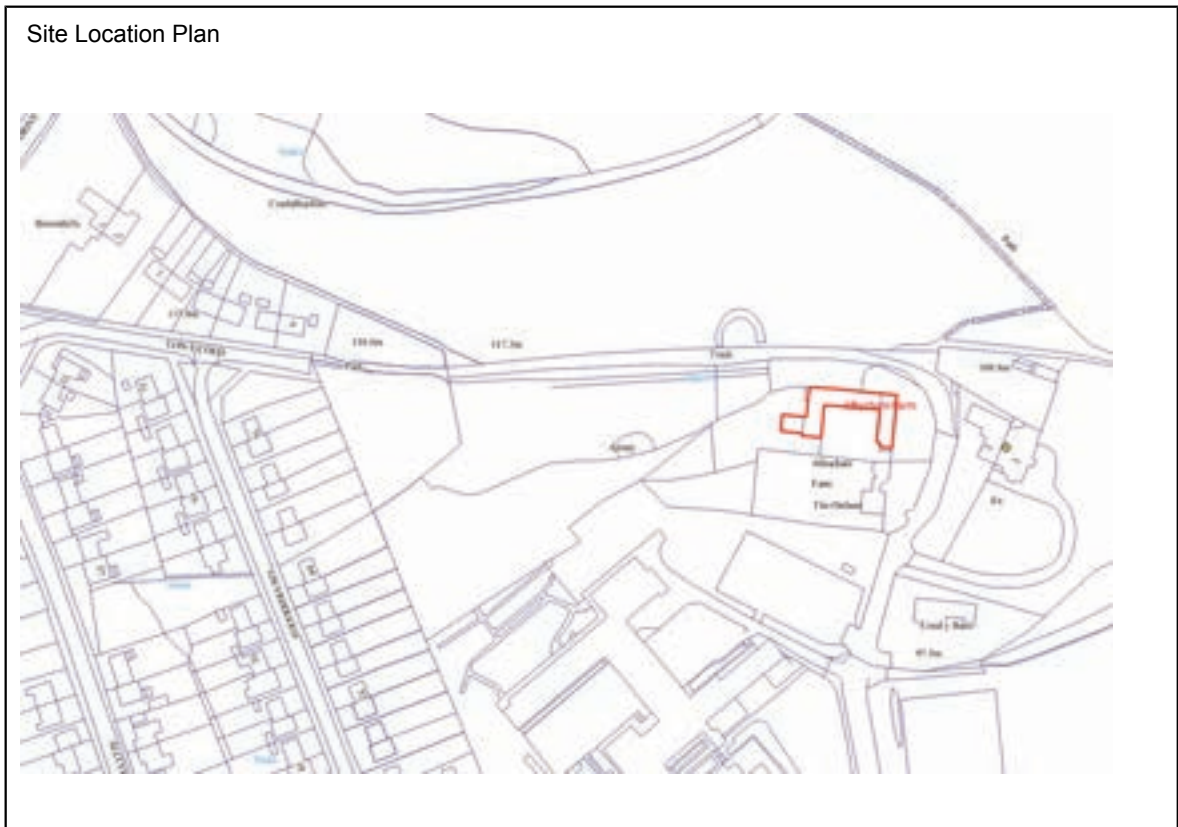
Architectural Interest	X	Historic Interest		Historical / Cultural Association	X	Group / settlement character Value	X	Old or Rare Local Buildings	
------------------------	---	-------------------	--	-----------------------------------	---	------------------------------------	---	-----------------------------	--

Justification for Consideration: A notable building directly opposite the Arts Centre which helps to define the square in the centre of the town. Group value with Pontardawe Arts Centre (PON006) and library building (PON007)

Notes: Coflein: Zoar Methodist Chapel was built in 1866 and modified in 1901. This chapel is stone built in the Romanesque style with a gable-entry plan and small pane round-headed windows.

Pontardawe

Ward: Pontardawe	Settlement: Pontardawe	Building Name: Alltycham Farm	
Ref: PON016	Validation Stage I	Stage II	Grid Reference: E272164 N204779
Address: Alltycham Drive			



Description: A group of stone built cottages and outbuildings forming a u-shape that provided accommodation/stables linked to Alltycham House. Stone construction with slate roofs and wooden porches and retaining large archway features of stables.



Architectural Interest	X	Historic Interest		Historical / Cultural Association	X	Group / settlement character Value		Old or Rare Local Buildings	X
------------------------	---	-------------------	--	-----------------------------------	---	------------------------------------	--	-----------------------------	---

Justification for Consideration: A sympathetically converted and well maintained group of C19 farm buildings with clear links to Alltycham House.

Notes:

Pontardawe

Ward: Pontardawe	Settlement: Pontardawe	Building Name: Old Brewery	
Ref: PON017	Validation Stage I	Stage II	Grid Reference: E272229 N204110
Address: off High Street			

Site Location Plan



Description: Stone built former brewery buildings adjacent to the canal. Now used for general storage purposes. Round arched doorways and windows including large arched entrances. Slate roofs remain in part.



Architectural Interest		Historic Interest	X	Historical / Cultural Association	X	Group / settlement character Value		Old or Rare Local Buildings	X
------------------------	--	-------------------	---	-----------------------------------	---	------------------------------------	--	-----------------------------	---

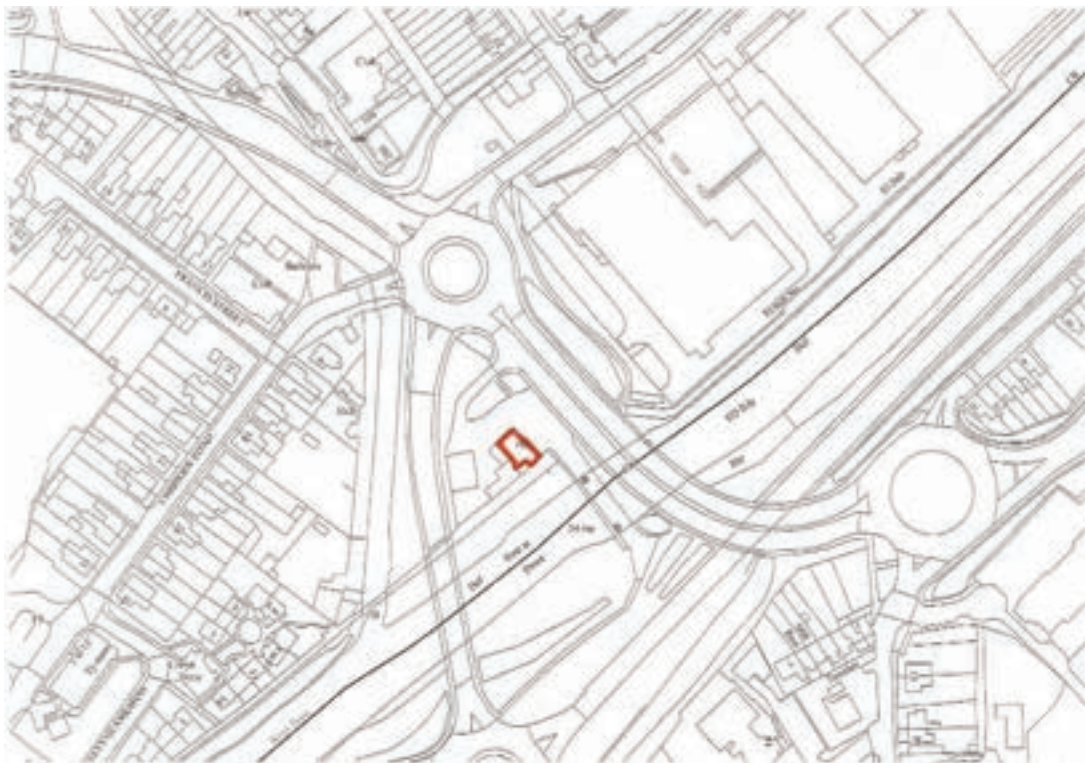
Justification for Consideration: A surviving part of Pontardawe history partly in poor repair but with striking stone arched features.

Notes: Coflein: Disused brewery built in 1860's.

Pontardawe

Ward: Pontardawe	Settlement: Pontardawe	Building Name: The Pontardawe Inn	
Ref: PON0019	Validation Stage I	Stage II	Grid Reference: E272445 N203735
Address: off Neath Road, Pontardawe			

Site Location Plan



Description: Known locally as 'Y Gwachel' this public house adjoins the old road into Pontardawe from Neath. It has retained a traditional appearance and character including prominent central entrance porch.



SPG: Schedule of Buildings of Local Importance (April 2019)

Architectural Interest		Historic Interest	X	Historical / Cultural Association	X	Group / settlement character Value	X	Old or Rare Local Buildings	
------------------------	--	-------------------	---	-----------------------------------	---	------------------------------------	---	-----------------------------	--

Justification for Consideration: Old established public house at the centre of social life in Pontardawe for many years. Sited at the old main road entrance to Pontardawe adjacent to the listed river bridge giving the town its name.

Notes:

Pontardawe

Ward: Pontardawe	Settlement: Pontardawe	Building Name: Ty Mawr	
Ref: PON020	Validation Stage I	Stage II	Grid Reference: E272272 N203646
Address: Ynysderw Road, Pontardawe			

Site Location Plan



Description: A substantial 2-storey former steelworks office building. Prominent front gables and main entrance porch. Painted render and slate roof with central feature.



SPG: Schedule of Buildings of Local Importance (April 2019)

Architectural Interest		Historic Interest	X	Historical / Cultural Association	X	Group / settlement character Value	X	Old or Rare Local Buildings	
------------------------	--	-------------------	---	-----------------------------------	---	------------------------------------	---	-----------------------------	--

Justification for Consideration: The building has been carefully converted in order to retain its character. Only remaining building of the original steelworks which has been redeveloped.

Notes:

Pontardawe

Ward: Pontardawe	Settlement: Ynysmeudwy	Building Name: St. Mary's Church	
Ref: PON021	Validation Stage I	Stage II	Grid Reference: E273889 N205767
Address: Ynysmeudwy Road			



Description: Early C20 church of stone construction with slate roofs, gothic fenestration, buttresses and unusual belfry, set in churchyard above the main road. (See Coflein description below)



Google

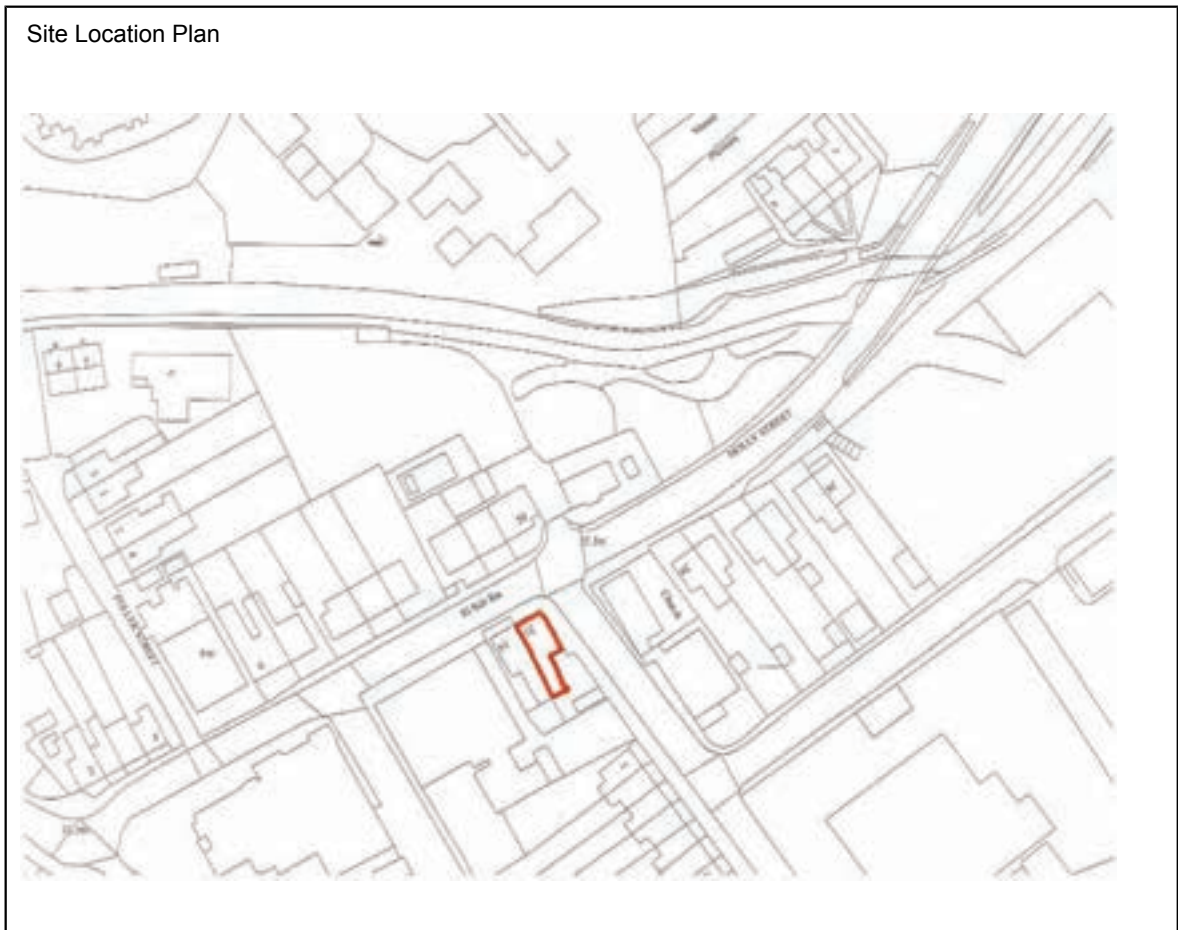
Architectural Interest	X	Historic Interest		Historical / Cultural Association	X	Group / settlement character Value	X	Old or Rare Local Buildings	
------------------------	---	-------------------	--	-----------------------------------	---	------------------------------------	---	-----------------------------	--

Justification for Consideration: A distinctive landmark church with a central role in the local community.

Notes: Coflein: St Mary's church was set upon high ground on the north-west side of Ynysmeudwy Road (B4603). It was built in 1911-12 by architect J.Cook Rees of Neath who used Geometrical tracery patterns in his design. It was constructed of rock-faced coursed Pennant sandstone and Bath stone dressings under slate roofs. It consisted of nave with north aisle, lower chancel with bellcote over chancel arch, south-west porch and north-east vestry. Inside, piers were of octagonal section. Stained glass included work in a German late Gothic style. The church is now disused and in 2014 an application was made for its change of use to a dwelling.

Pontardawe

Ward: Pontardawe	Settlement: Pontardawe	Building Name:	
Ref: PON022	Validation Stage I	Stage II	Grid Reference: E272359 N204013
Address: 21 Holly Street			



Description: Semi-detached property retaining traditional shopfront and side window with stone stall risers and wooden framing with narrow glazing bars and traditional sign.



Google

Architectural Interest	X	Historic Interest		Historical / Cultural Association	X	Group / settlement character Value	X	Old or Rare Local Buildings	
------------------------	---	-------------------	--	-----------------------------------	---	------------------------------------	---	-----------------------------	--

Justification for Consideration: An unusual local example of a traditional shopfront retaining all features. Significant impact on local character.

Notes:

Pontardawe

Ward: Pontardawe	Settlement: Pontardawe	Building Name:	
Ref: PON023	Validation Stage I	Stage II	Grid Reference: E272052 N204047
Address: 6 James Street			

Site Location Plan



Description: Central feature property within (1930s?) parade of shops. Prominent gable with timber framing, timber panelling and original first floor windows including oriel window. Ground floor retains original columns.



Google

Architectural Interest	X	Historic Interest		Historical / Cultural Association	X	Group / settlement character Value	X	Old or Rare Local Buildings	
------------------------	---	-------------------	--	-----------------------------------	---	------------------------------------	---	-----------------------------	--

Justification for Consideration: Distinctive feature building retaining its character and most original features

Notes:

Pontardawe

Ward: Pontardawe	Settlement: Pontardawe	Building Name: Wesleyan Chapel	
Ref: PON024	Validation Stage I	Stage II	Grid Reference: E272029 N204151
Address: James Street			

Site Location Plan



Description: Striking and unusual chapel in a prominent location. Painted render retaining original fenestration and features. Large date (1902) and name lettering on front elevation in Arts and Crafts style.



Google

Architectural Interest	X	Historic Interest		Historical / Cultural Association	X	Group / settlement character Value	X	Old or Rare Local Buildings	
------------------------	---	-------------------	--	-----------------------------------	---	------------------------------------	---	-----------------------------	--

Justification for Consideration: An unusual Arts and Crafts design of chapel with distinctive features in a prominent location on one of the main routes out of Pontardawe.

Notes: Coflein: James Street Methodist Chapel was built in 1854, rebuilt in 1862 and rebuilt again in 1902. The 1902 chapel was built in the Arts and Crafts style with a gable-entry plan.

Pontardawe

Ward: Pontardawe	Settlement: Pontardawe	Building Name: Former Cinema, 57 - 60	
Ref: PON025	Validation Stage I	Stage II	Grid Reference: E272275 N203936
Address: 57 – 60 Herbert Street			

Site Location Plan



Description: Former cinema/concert hall, now row of shops with uniform traditional style shop fronts and prominent original entrance archway with pillars, pediments and lettered glass.



Google

Architectural Interest	X	Historic Interest		Historical / Cultural Association	X	Group / settlement character Value	X	Old or Rare Local Buildings	
------------------------	---	-------------------	--	-----------------------------------	---	------------------------------------	---	-----------------------------	--

Justification for Consideration: Former central concert hall/cinema building adding distinctive character to the town centre.

Notes: Coflein: Included as Palace Cinema: no further info

Pontardawe

Ward: Pontardawe	Settlement: Rhyd y Fro	Building Name: Saron New Chapel	
Ref: PON026	Validation Stage I	Stage II	Grid Reference: : E271249 N206014
Address: Commercial Road			

Site Location Plan



Description: Imposing and prominent chapel on the edge of the settlement on the main road. Stone frontage with corner buttresses and lighter stone features including large Gothic style main window.



Google

Architectural Interest	X	Historic Interest		Historical / Cultural Association	X	Group / settlement character Value	X	Old or Rare Local Buildings	
------------------------	---	-------------------	--	-----------------------------------	---	------------------------------------	---	-----------------------------	--

Justification for Consideration: An important landmark building on the main road, built to replace the original listed Saron Chapel nearby.

Notes: Coflein: New Saron Chapel built in 1904 to replace the old one on Saron Road. Built in mixture of Gothic and Arts and Craft style, with a gable entry plan.

Pontardawe

Ward: Pontardawe	Settlement: Pontardawe	Building Name: Enigma Hair Studio	
Ref: PON027	Validation Stage I	Stage II	Grid Reference: E272228 N203968
Address: 41- 43 Herbert Street			



Description: Traditional original shopfront including entrance to upper floors with wooden panelling and inset shop doorway and original glazing and first floor fenestration.



Google

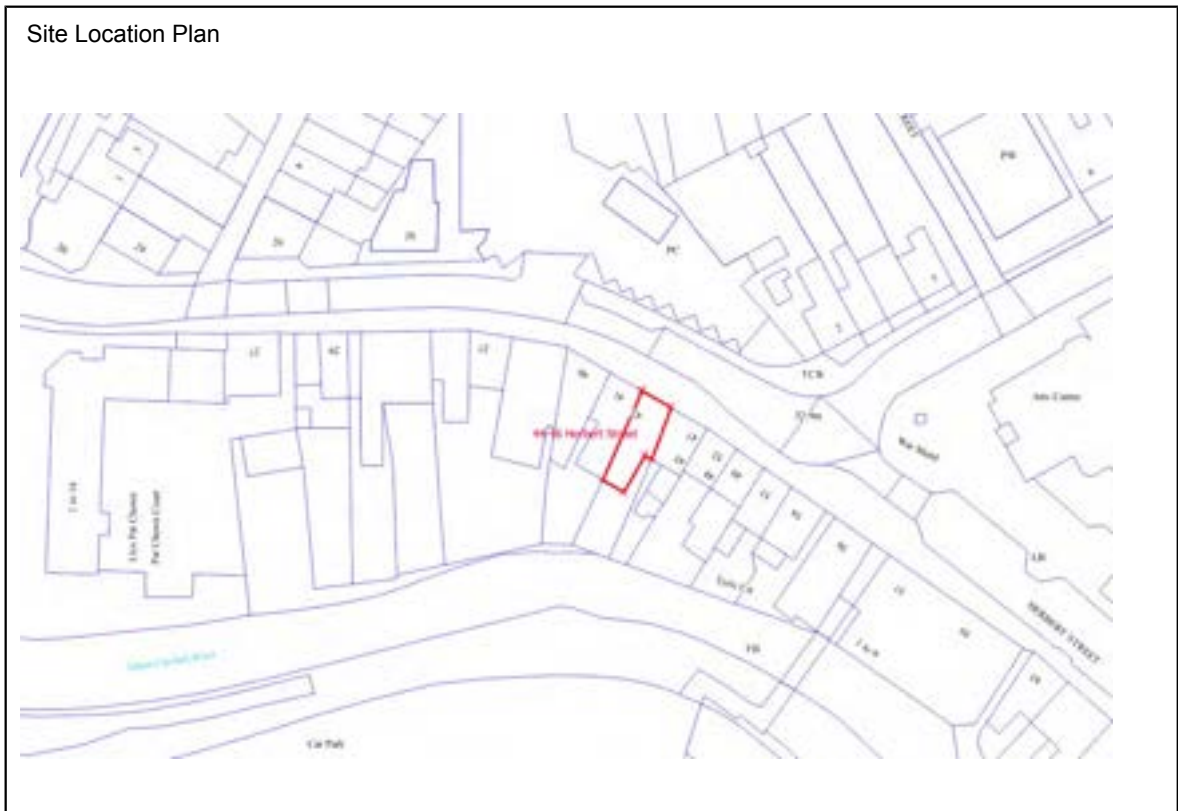
Architectural Interest	X	Historic Interest		Historical / Cultural Association	X	Group / settlement character Value	X	Old or Rare Local Buildings	
------------------------	---	-------------------	--	-----------------------------------	---	------------------------------------	---	-----------------------------	--

Justification for Consideration: Original shopfront and fenestration have a positive impact on the street scene and character of the town centre. Group value with other shops in the row (PON28 and PON29)

Notes:

Pontardawe

Ward: Pontardawe	Settlement: Pontardawe	Building Name: United Therapists/ Acorn	
Ref: PON028	Validation Stage I	Stage II	Grid Reference: E272233 N203968
Address: 44-46 Herbert Street			



Description: Traditional original shopfront (United Therapists) matching PON29 including entrance to upper floors with wooden panelling and inset shop doorways. Original glazing style and first floor fenestration.



Google

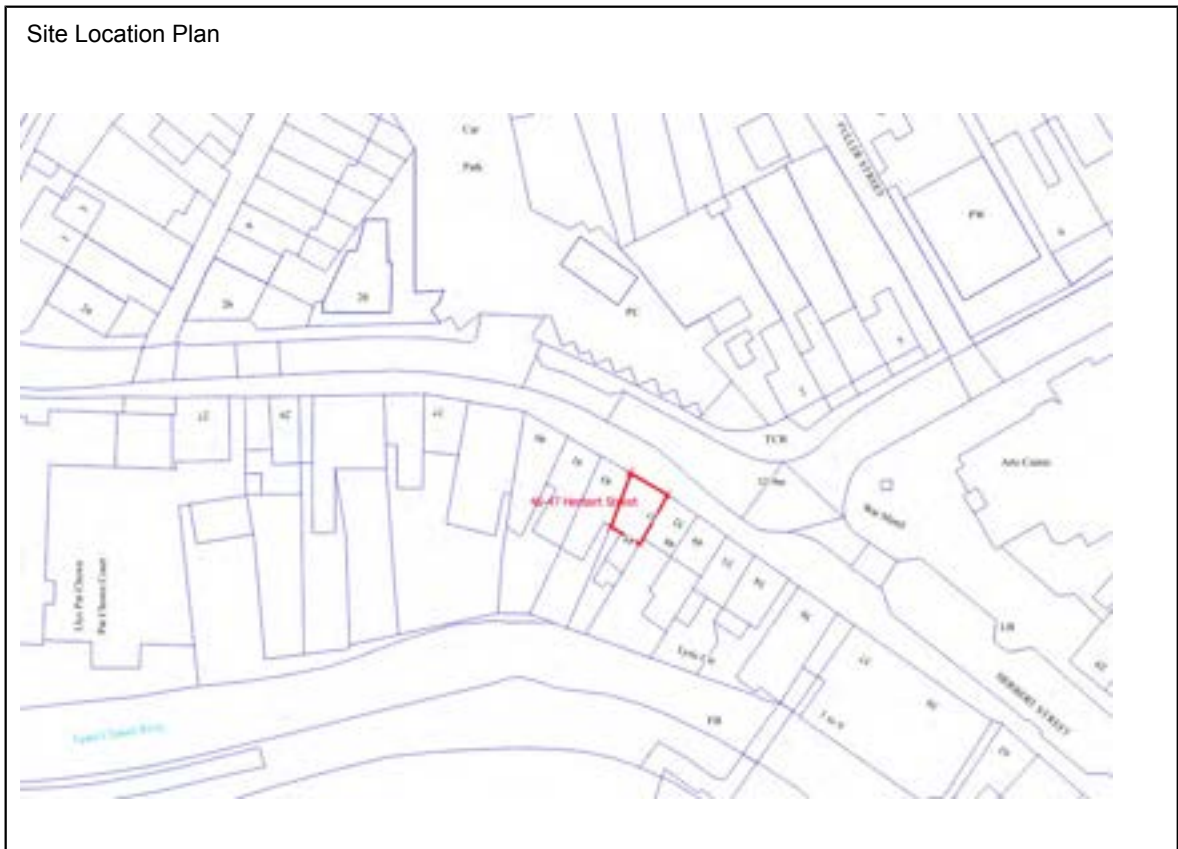
Architectural Interest	X	Historic Interest		Historical / Cultural Association	X	Group / settlement character Value	X	Old or Rare Local Buildings	
------------------------	---	-------------------	--	-----------------------------------	---	------------------------------------	---	-----------------------------	--

Justification for Consideration: Original shopfront and fenestration have a positive impact on the street scene and character of the town centre. Group value with other shops in the row (PON27 and PON29)

Notes:

Pontardawe

Ward: Pontardawe	Settlement: Pontardawe	Building Name: Pontardawe Florists	
Ref: PON029	Validation Stage I	Stage II	Grid Reference: E272238 N203967
Address: 46-47 Herbert Street			



Description: Traditional original shopfront matching PON28 including entrance to upper floors with wooden panelling and inset shop doorway



Google

Architectural Interest	X	Historic Interest		Historical / Cultural Association	X	Group / settlement character Value	X	Old or Rare Local Buildings	
------------------------	---	-------------------	--	-----------------------------------	---	------------------------------------	---	-----------------------------	--

Justification for Consideration: Original shopfront and fenestration have a positive impact on the street scene and character of the town centre. Group value with other shops in the row (PON27 and PON28)

Notes:

Rhos

Ward: Rhos	Settlement: Rhos	Building Name: Ebenezer Chapel	
Ref: RHO001	Validation Stage I	Stage II	Grid Reference: E273963 N202986
Address: Neath Road, Rhos			

Site Location Plan



Description: A natural stone, relatively plain chapel building with stone quoins and detailing around windows and the main entrance. It is set above the road and bordered by a low wall below decorative railings. Dated 1904.



Architectural Interest	X	Historic Interest		Historical / Cultural Association	X	Group / settlement character Value	X	Old or Rare Local Buildings	
------------------------	---	-------------------	--	-----------------------------------	---	------------------------------------	---	-----------------------------	--

Justification for Consideration: A prominent chapel building with Sunday School at rear. Central location within the village with significant impact on settlement character.

Notes: Coflein (2 entries): Ebenezer Independent Chapel was built in 1904 in the Simple round-headed style with a gable entry plan; Ebenezer Independent Chapel was built in 1860, rebuilt in 1883 and rebuilt again in 1904.

Pontardawe

Ward: Rhos	Settlement: Cilybebyll	Building Name: Plas Cilybebyll	
Ref: RHO005	Validation Stage I	Stage II	Grid Reference: E274836 N204174
Address: Cwm Nant Llwyd Road			



Description: Striking large country house with associated buildings including summer house and orangery. Symmetrical design with central porch, distinctive decorated dormer windows and original fenestration. Grey render with slate roofs.



Architectural Interest	X	Historic Interest	X	Historical / Cultural Association	X	Group / settlement character Value	X	Old or Rare Local Buildings	
------------------------	---	-------------------	---	-----------------------------------	---	------------------------------------	---	-----------------------------	--

Justification for Consideration: Significant large country house and associated buildings in extensive grounds, with a long history (see below). Group value with Swansea Valley Holiday Cottages (RHO006)

Notes: The Cilybebyll estate was established in the 15th century and after development by various families, by 1838 was recorded as having the largest land holding in the district. The main house, Plas Cilybebyll, was redeveloped in 1840 by Henry Leach, creating a south-facing Victorian facade on the property. (Wikipedia). See also Swansea Valley Holiday Cottages RHO006.
Coflein: Most of current building dates from extensive remodelling in 1840s.

Pontardawe

Ward: Rhos	Settlement: Cilybebyll	Building Name: Swansea Valley Holiday Cottages	
Ref: RHO006	Validation Stage I	Stage II	Grid Reference: E274860 N204103
Address: Cwm Nant Llwyd Road			



Description: Former stables/coach house to Plas Cilybebyll, now converted to holiday cottages. Symmetrical design with main entrance (now infilled) flanked by accommodation. Natural stone with slate roof.



Google

Architectural Interest	X	Historic Interest		Historical / Cultural Association	X	Group / settlement character Value	X	Old or Rare Local Buildings	X
------------------------	---	-------------------	--	-----------------------------------	---	------------------------------------	---	-----------------------------	---

Justification for Consideration: Elegant coach house/stables buildings. Group value with Plas Cilybebyll estate (RHO005).

Notes: See also Plas Cilybebyll RHO005

Trebanos

Ward: Trebanos	Settlement: Trebanos	Building Name: St Michaels and All Angels Church	
Ref: TRE001	Validation Stage I	Stage II	Grid Reference: E270948 N202430
Address: Swansea Road			

Site Location Plan



Description: Traditional small church building. Stone and slate construction with small belfry, round headed windows and substantial porch.(See Coflein description below)



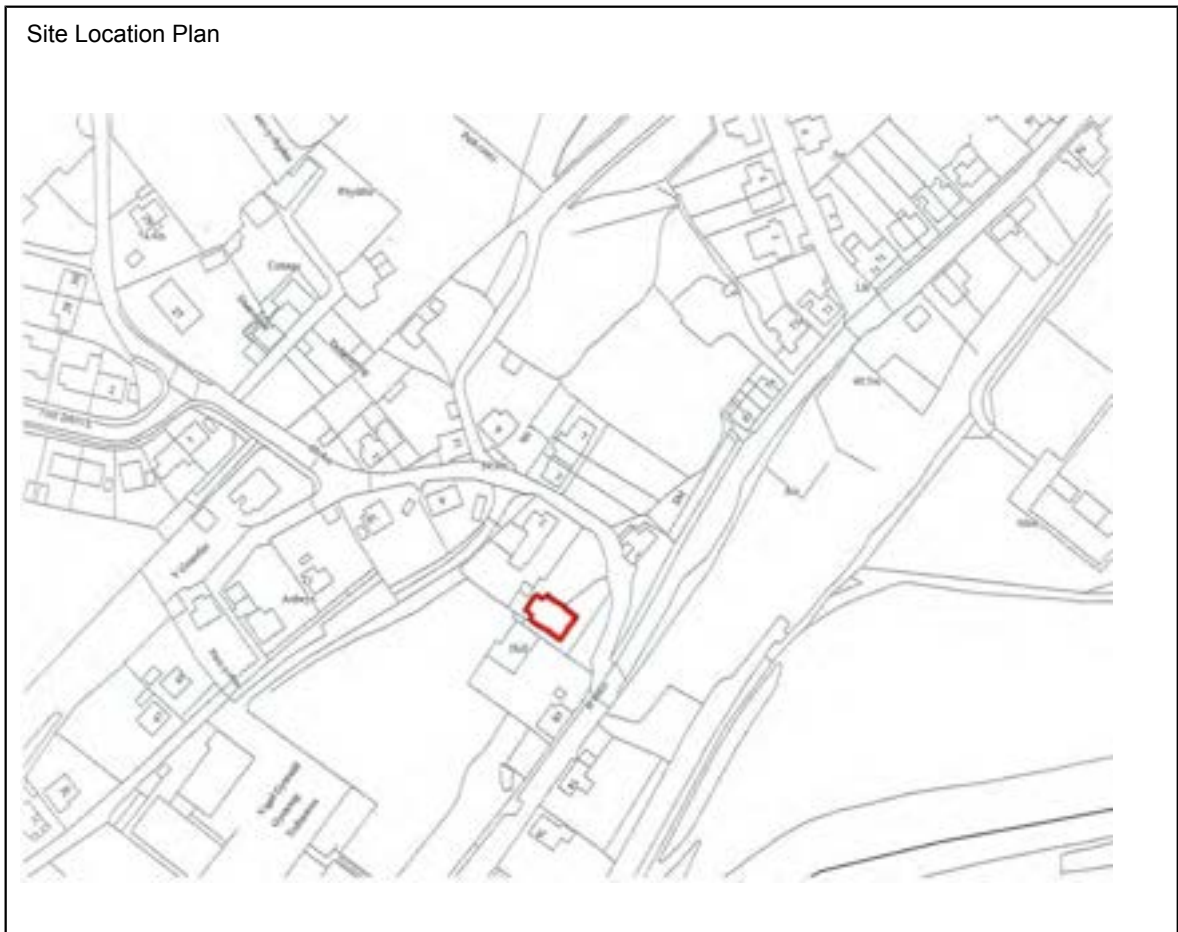
Architectural Interest	X	Historic Interest		Historical / Cultural Association	X	Group / settlement character Value	X	Old or Rare Local Buildings	
------------------------	---	-------------------	--	-----------------------------------	---	------------------------------------	---	-----------------------------	--

Justification for Consideration: Characteristic small church in good original condition on an open site in a prominent position within the settlement.

Notes: Coflein: St Michael's church is located on the south-east side of Swansea Road through Trebanos. It was built in 1912 in Lancet style to designs of architect G.T.Bassett of Aberystwyth. It is constructed of coursed, rock-faced sandstone under slate roofs. A small church, it consists of nave and chancel, west bellcote, gabled north-west porch and gabled north-east vestry. Stained glass is by T.F.Curtis of Ward & Hughes (1912) and Celtic Studios (1951-5).

Pontardawe

Ward: Trebanos	Settlement: Trebanos	Building Name: Capel y Graig	
Ref: TRE002	Validation Stage I	Stage II	Grid Reference: E271132 N202660
Address: Swansea Road			



Description: Built in 1893 and set above the main road. Traditional design of stone construction with stone features and slate roof retaining distinctive original round headed windows.



Architectural Interest	X	Historic Interest		Historical / Cultural Association	X	Group / settlement character Value	X	Old or Rare Local Buildings	
------------------------	---	-------------------	--	-----------------------------------	---	------------------------------------	---	-----------------------------	--

Justification for Consideration: A distinctive building in original condition in a prominent position within the settlement.

Notes: Coflein: Graig Unitarian Chapel was built in 1893 in the Round-Headed style with a gable entry plan

Pontardawe

Ward: Trebanos	Settlement: Trebanos	Building Name: Gosen Chapel	
Ref: TRE003	Validation Stage I	Stage II	Grid Reference: E271174 N202784
Address: Swansea Road			

Site Location Plan



Description: Traditionally designed chapel of stone construction with stonework features and slate roof. Dated 1865, rebuilt 1891. Set back from the main road.



Google

Architectural Interest	X	Historic Interest		Historical / Cultural Association	X	Group / settlement character Value	X	Old or Rare Local Buildings	
------------------------	---	-------------------	--	-----------------------------------	---	------------------------------------	---	-----------------------------	--

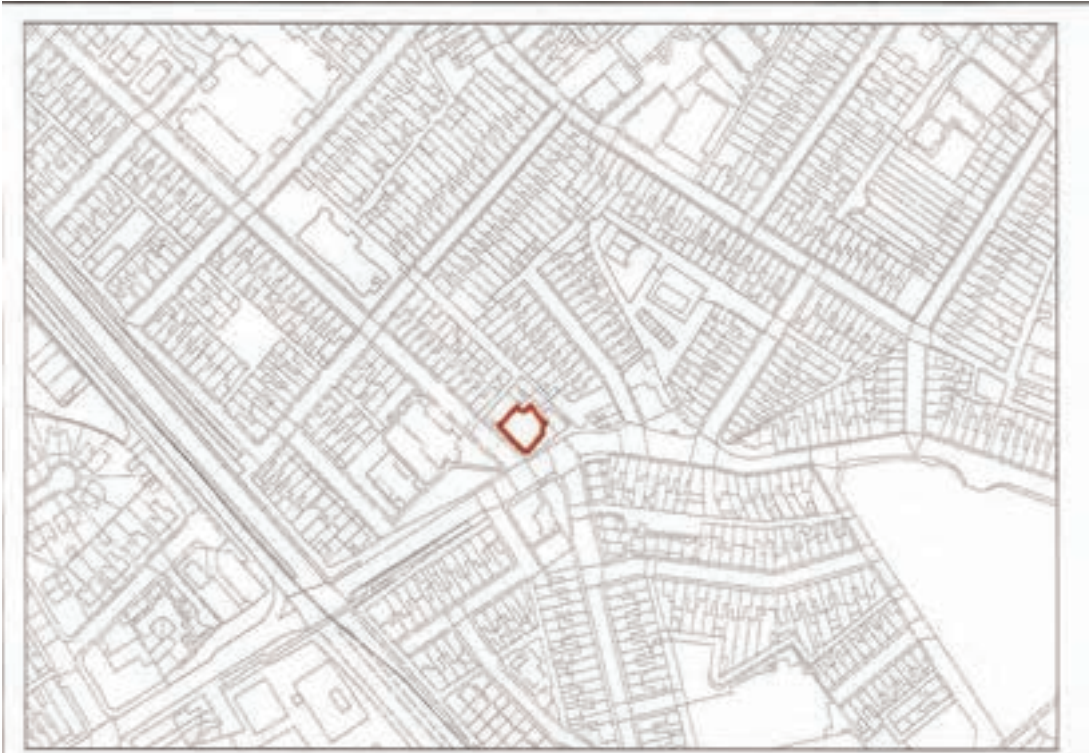
Justification for Consideration: A prominent and distinctive building in good original condition. To include front wall, railings and gates.

Notes: Coflein: Gosen Independent Chapel was built in 1865, modified in 1869 and rebuilt in 1891. The 1891 chapel was built in the Sub-Classical style with a gable-entry plan.

Aberafan

Ward: Aberafan	Settlement: Aberafan	Building Name: Bethlehem Evangelical Church		
Ref: ABA001	Validation Stage I	Stage II	Grid Reference: E275667 N189913	
Address: Victoria Road / Pendarvis Terrace				

Site Location Plan



Description: Imposing traditional chapel built in stone (See Coflein description below).



Architectural Interest	X	Historic Interest		Historical / Cultural Association	X	Group / settlement character Value	X	Old or Rare Local Buildings	
------------------------	---	-------------------	--	-----------------------------------	---	------------------------------------	---	-----------------------------	--

Justification for Consideration: A prominent and notable local building which is part of the social fabric of the area.

Notes: Coflein: Bethlehem Methodist Chapel was built 1914 on the site of the Sandfields Hall (NPRN 404411). It is constructed in the Classical style, as a gable entry type, and with the central bay of the facade set forward slightly of the outer two bays. The large central, round-headed doorway has an ashlar stone surround with a keystone carrying the date 1914. Over the double doors is a fanlight with a series of six, stepped, round-headed glass panels containing leaded lights with Art Nouveau motifs picked out in coloured glass. Over the doorway is a large round-headed window with similar moulded voussiors to the doorway, and a large keystone with fluted decoration and a triangular pediment. An inscription on the voussiors reads 'BETHLEHEM F M HALL'. The ground and first floor windows are flat-headed, with a stone panel set vertically between them decorated with an indented rectangle. Over the first floor windows are triangular pediments. The winged pediment is marked out by a series of small moulded corbel supporting the cornice and eaves line. In 2003 it was still in use as Bethlehem Evangelical Church.

Port Talbot

Ward: Aberafan	Settlement: Aberafan	Building Name: Salem Church and Sunday School	
Ref: ABA002	Validation Stage I	Stage II	Grid Reference: E275703 190075
Address: Sandfields Road			

Site Location Plan



Description: Built of natural stone with lighter stone detailing including quoins and window surrounds (See Coflein description below).



Architectural Interest	X	Historic Interest		Historical / Cultural Association	X	Group / settlement character Value	X	Old or Rare Local Buildings	
------------------------	---	-------------------	--	-----------------------------------	---	------------------------------------	---	-----------------------------	--

Justification for Consideration: A notable building within a grid of small terraced houses that represent the rapid industrial age growth brought by the steel works and the port.

Notes: Coflein: A Sunday School was first erected on this site in 1814, but a chapel was not added until after 1913. The later chapel is constructed in the Gothic style with a gable-entry type plan. The facade is dominated by a large perpendicular window with stone tracery and the outer bays are slightly recessed, with cusp-headed windows. In 2003 this chapel was recorded as disused.

Port Talbot

Ward: Aberafan	Settlement: Aberafan	Building Name: St Paul's Church	
Ref: ABA003	Validation Stage I	Stage II	Grid Reference: E275619 N189908
Address: Pendarvis Terrace			

Site Location Plan



Description: A handsome stone built church on a prominent corner site with a generous curtilage (See Coflein description below).



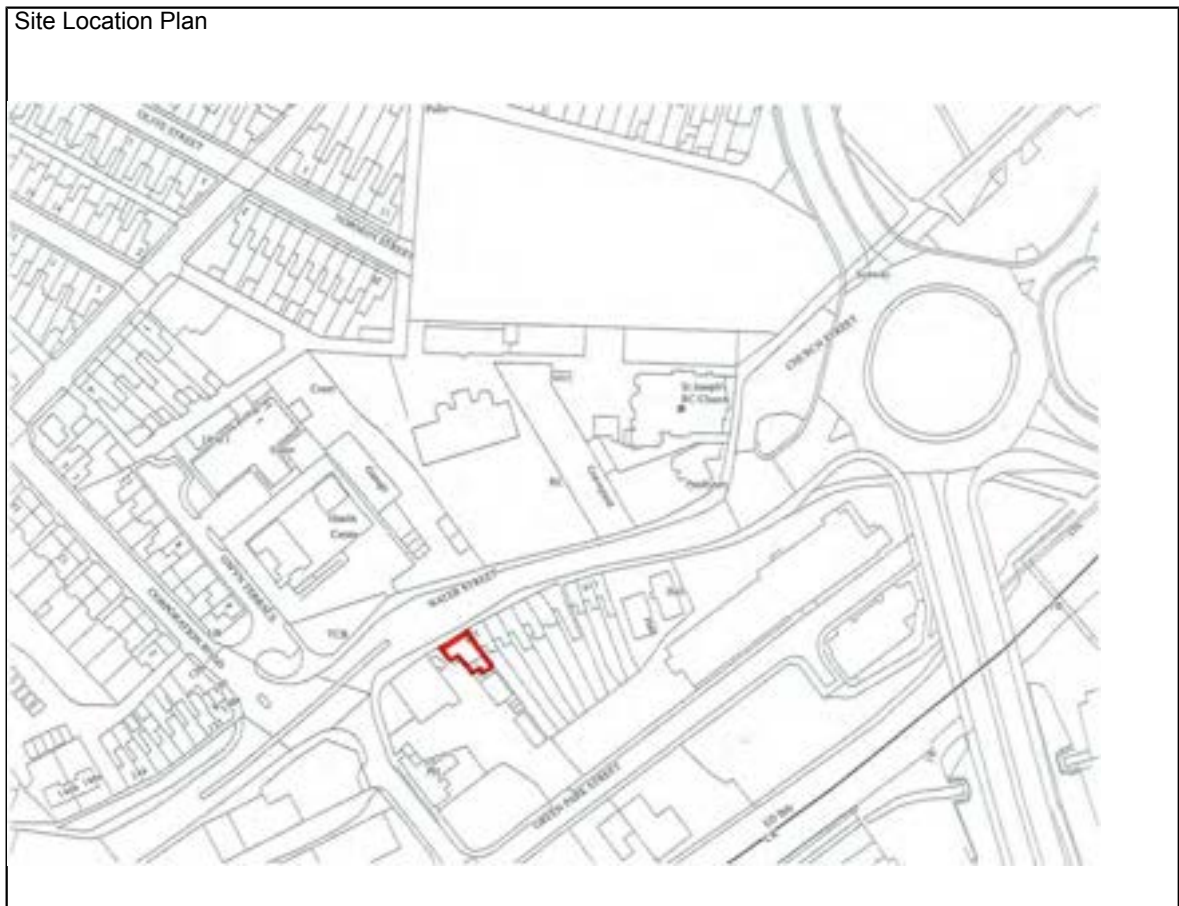
Architectural Interest	X	Historic Interest		Historical / Cultural Association	X	Group / settlement character Value	X	Old or Rare Local Buildings	
------------------------	---	-------------------	--	-----------------------------------	---	------------------------------------	---	-----------------------------	--

Justification for Consideration: The building represents a landmark along the main road from Port Talbot to Aberafan Beach and has an important place in the community.

Notes: Coflein: St Paul's church is located on the south-west side of Pendarvis Terrace. It was built in 1910 at the expense of Sir Arthur Vivian, architect unknown. It is constructed of Pennant sandstone with meagre Bath stone dressings under slate roofs. Of cruciform plan, the church long axis is aligned north-west by south-east, and comprises clerestoried nave and apsidal chancel under one roof, single bellcote in corner between south transept and chancel and gabled vestry to south-east wall of transept, and gabled north-east entrance. The interior features passage aisles, full-height arches enclosing the clerestory windows and exposed grey brick.

Port Talbot

Ward: Aberafan	Settlement: Aberafan	Building Name: Former Fire Station	
Ref: ABA005	Validation Stage I	Stage II	Grid Reference: E276142 N189925
Address: Water Street			



Description

Former Aberafan Fire Station. Stone construction with (later?) brick façade dated 1912. Ground floor frontage altered to incorporate modern windows and door.



Google

Architectural Interest		Historic Interest	X	Historical / Cultural Association	X	Group / settlement character Value		Old or Rare Local Buildings	X
------------------------	--	-------------------	---	-----------------------------------	---	------------------------------------	--	-----------------------------	---

Justification for Consideration: Original early C20 fire station, converted in more recent years for a variety of uses, recently refurbished and extended for use as an employability centre.

Notes:

Port Talbot

SPG: Schedule of Buildings of Local Importance (April 2019)

Ward: Aberafan	Settlement: Aberafan	Building Name: Kash Superstore (former Co-op?)	
Ref: ABA006	Validation Stage I	Stage II	Grid Reference: E276050 N190037
Address: Bailey Street			

Site Location Plan



Description: Distinctive shop building with Art Deco style detailing including central feature projecting window, pediments and geometric stonework decoration. Original shopfront form evident despite modern alterations.



Google

Architectural Interest	X	Historic Interest		Historical / Cultural Association	X	Group / settlement character Value	X	Old or Rare Local Buildings	
------------------------	---	-------------------	--	-----------------------------------	---	------------------------------------	---	-----------------------------	--

Justification for Consideration: A prominent and distinctive building within the local area with interesting architectural detailing and history.

Notes:

Baglan

Ward: Baglan	Settlement: Baglan	Building Name: Baglan Lodge		
Ref: BAG001	Validation Stage I	Stage II	Grid Reference: E274699 N192632	
Address: Glan Hafren				

Site Location Plan



Description: Former lodge building now close to a busy dual carriageway road. Built of dressed stone with rosemary tiles, decorative ridge tiles, two prominent chimneys and other original features.



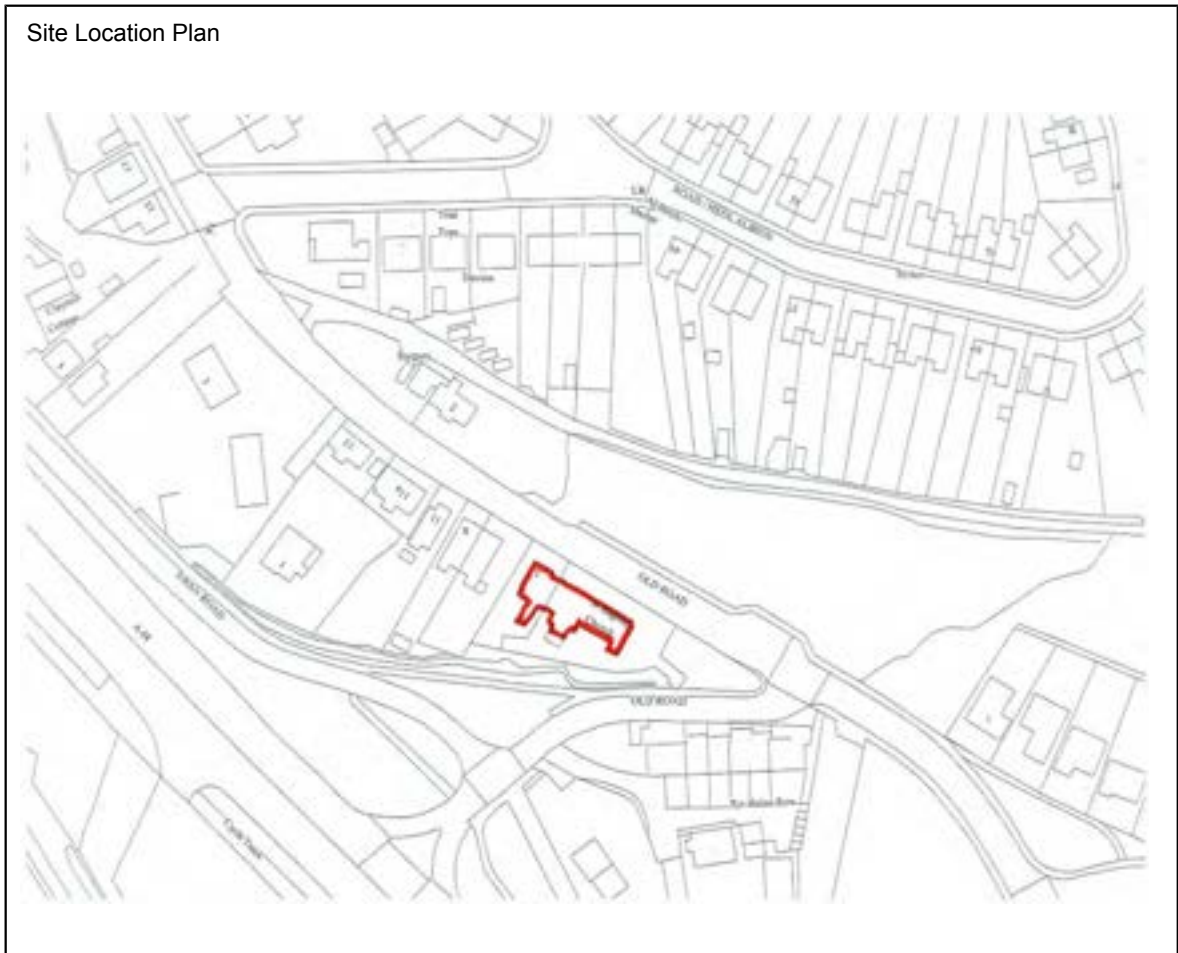
SPG: Schedule of Buildings of Local Importance (April 2019)

Architectural Interest	X	Historic Interest		Historical / Cultural Association	X	Group / settlement character Value		Old or Rare Local Buildings	X
------------------------	---	-------------------	--	-----------------------------------	---	------------------------------------	--	-----------------------------	---

Justification for Consideration: This building once stood at the entrance to Baglan Hall estate and provides a link to the history and development of the area. See also BAG004

Notes:

Ward: Baglan	Settlement: Baglan	Building Name: 5 Old Road and St. Baglan's Church	
Ref: BAG002	Validation Stage I	Stage II	Grid Reference: E274222 N193479
Address: Old Road, Baglan			



Description: Single-storey, stone-built school building with linked two-storey stone house, all with slate roofs. Succession of projection narrow gables along front elevation of school building. Well preserved in original condition throughout, including fenestration.



Architectural Interest	X	Historic Interest		Historical / Cultural Association	X	Group / settlement character Value		Old or Rare Local Buildings	X
------------------------	---	-------------------	--	-----------------------------------	---	------------------------------------	--	-----------------------------	---

Justification for Consideration: A notable building (school building now used as a church) that has formed part of the social fabric of Baglan and which has been carefully conserved.

Notes:

Ward: Baglan	Settlement: Baglan	Building Name: Lodge	
Ref: BAG004	Validation Stage I	Stage II	Grid Reference: E274951 N192820
Address: 32 Lodge Drive, Baglan			

Site Location Plan



Description: Former lodge to Baglan Hall. Built of dressed stone with slate roof and retaining a number of original features including dormer windows, timber framing decorations and chimney.



Google

SPG: Schedule of Buildings of Local Importance (April 2019)

Architectural Interest	X	Historic Interest		Historical / Cultural Association	X	Group / settlement character Value	X	Old or Rare Local Buildings	X
------------------------	---	-------------------	--	-----------------------------------	---	------------------------------------	---	-----------------------------	---

Justification for Consideration: Baglan Hall estate building providing a link to the history of the area. See also BAG001.

Notes:

Bryn & Cwmafan

Ward: Bryn & Cwmafan	Settlement: Oakwood	Building Name: Former St John's Church	
Ref: BCA001	Validation Stage I	Stage II	Grid Reference: E279441 N193985
Address: Oakwood Avenue			

Site Location Plan



Description: Traditional early C20 church building set in original church yard forming a significant feature and open area in the centre of the village. The building has been rendered and refurbished and converted to residential use. Most windows replaced or partly replaced, but some original stone tracery retained together with stonework features and doorway surrounds. Small belfry on west end and substantial entrance porch.



Architectural Interest	X	Historic Interest		Historical / Cultural Association	X	Group / settlement character Value	X	Old or Rare Local Buildings	
------------------------	---	-------------------	--	-----------------------------------	---	------------------------------------	---	-----------------------------	--

Justification for Consideration: An important and prominent building in the centre of the village that has been converted retaining some original character and form. Group value with village school buildings (BCA002) and listed Bethel Chapel.

Notes: Notes: Coflein: Identified but no further information

Ward: Bryn & Cwmafan	Settlement: Oakwood	Building Name: Former Pontrhydyfen Primary School	
Ref: BCA002	Validation Stage I	Stage II	Grid Reference: E277396 N194038
Address: School Street			

Site Location Plan



Description: A traditional single-storey school building with dominant fenestrated gables fronting the road. Built of dressed stone and slate with feature stone quoins, window and door surrounds.



Architectural Interest	X	Historic Interest		Historical / Cultural Association	X	Group / settlement character Value	X	Old or Rare Local Buildings	
------------------------	---	-------------------	--	-----------------------------------	---	------------------------------------	---	-----------------------------	--

Justification for Consideration: Traditional primary school buildings at the heart of the community, now with permission for conversion to residential use. Group/settlement character value with St. John's Church (BCA001) and listed Bethel Chapel.

Notes:

Port Talbot

Ward: Bryn & Cwmafan	Settlement: Cwmafan	Building Name: Rolling Mill Public House	
Ref: BCA004	Validation Stage I	Stage II	Grid Reference: E278774 N192648
Address: Salem Road			

Site Location Plan



Description: An early twentieth century public house fronting the main road linking Cwmafan and Pontrhydyfen. Brick to the ground floor and painted render above with two decorated arched entrance doors.



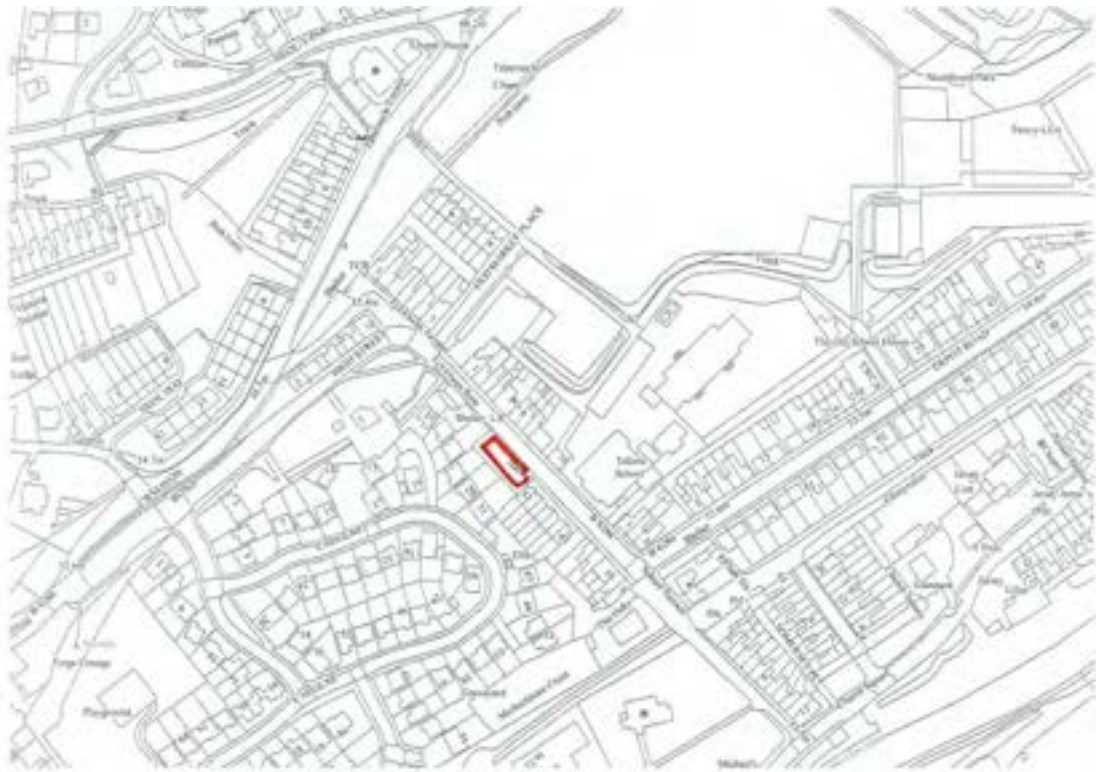
SPG: Schedule of Buildings of Local Importance (April 2019)

Architectural Interest	X	Historic Interest		Historical / Cultural Association	X	Group / settlement character Value	X	Old or Rare Local Buildings	
Justification for Consideration: A prominent building at the entrance to Cwmafan with an important community role. Pub name reflects history of the settlement.									
Notes:									

Port Talbot

Ward: Bryn and Cwmafan	Settlement: Cwmafan	Building Name: Church Hall	
Ref: BCA008	Validation Stage I	Stage II	Grid Reference: E277958 N192082
Address: School Terrace			

Site Location Plan



Description: A simple, yet handsome ecclesiastical building separated from the listed St Paul's church and fronting directly onto the main road. Built of natural stone with buff brick detailing and slate roof.



Architectural Interest	X	Historic Interest		Historical / Cultural Association	X	Group / settlement character Value	X	Old or Rare Local Buildings	
------------------------	---	-------------------	--	-----------------------------------	---	------------------------------------	---	-----------------------------	--

Justification for Consideration: A notable building in the centre of the village and almost opposite the school. Group and settlement character value with Infants School

Notes:

Ward: Bryn and Cwmafan	Settlement: Bryn	Building Name: Bryn Gyrnos	
Ref: BCA009	Validation Stage I	Stage II	Grid Reference: E281015 N192078
Address: Chapel Terrace			

Site Location Plan



Description: A modernised traditional stone farmhouse said to date to c. 1700. White painted render with modern tile roof.



Google

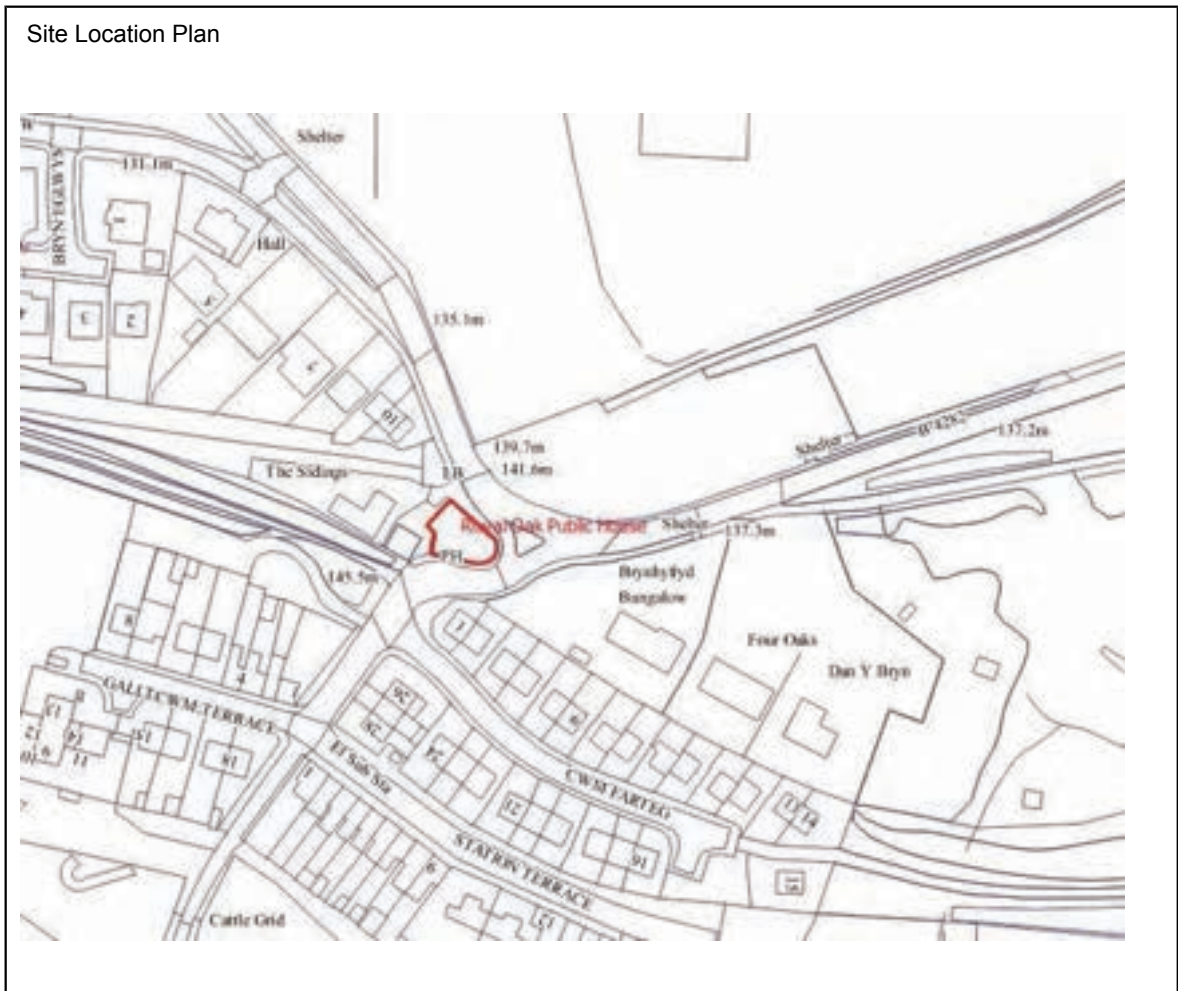
Architectural Interest		Historic Interest	X	Historical / Cultural Association	X	Group / settlement character Value	X	Old or Rare Local Buildings	X
------------------------	--	-------------------	---	-----------------------------------	---	------------------------------------	---	-----------------------------	---

Justification for Consideration: A traditional farmhouse retaining its original form although altered in appearance.

Notes: Coflein: A three-unit long-house, having a cowhouse at the uphill end: dating to c. 1700, but subsequently altered.

Port Talbot

Ward: Bryn and Cwmafan	Settlement: Bryn	Building Name: Royal Oak Public House	
Ref: BCA010	Validation Stage I	Stage II	Grid Reference: E281885 N192003
Address: Maesteg Road			



Description: A substantial red brick Victorian Public House on a triangular corner site with curved frontage facing road junction. Varied treatment to facades, including top floor dormers and projecting first floor bay window Stonework features including lintels above doors and windows. Dated 1898.



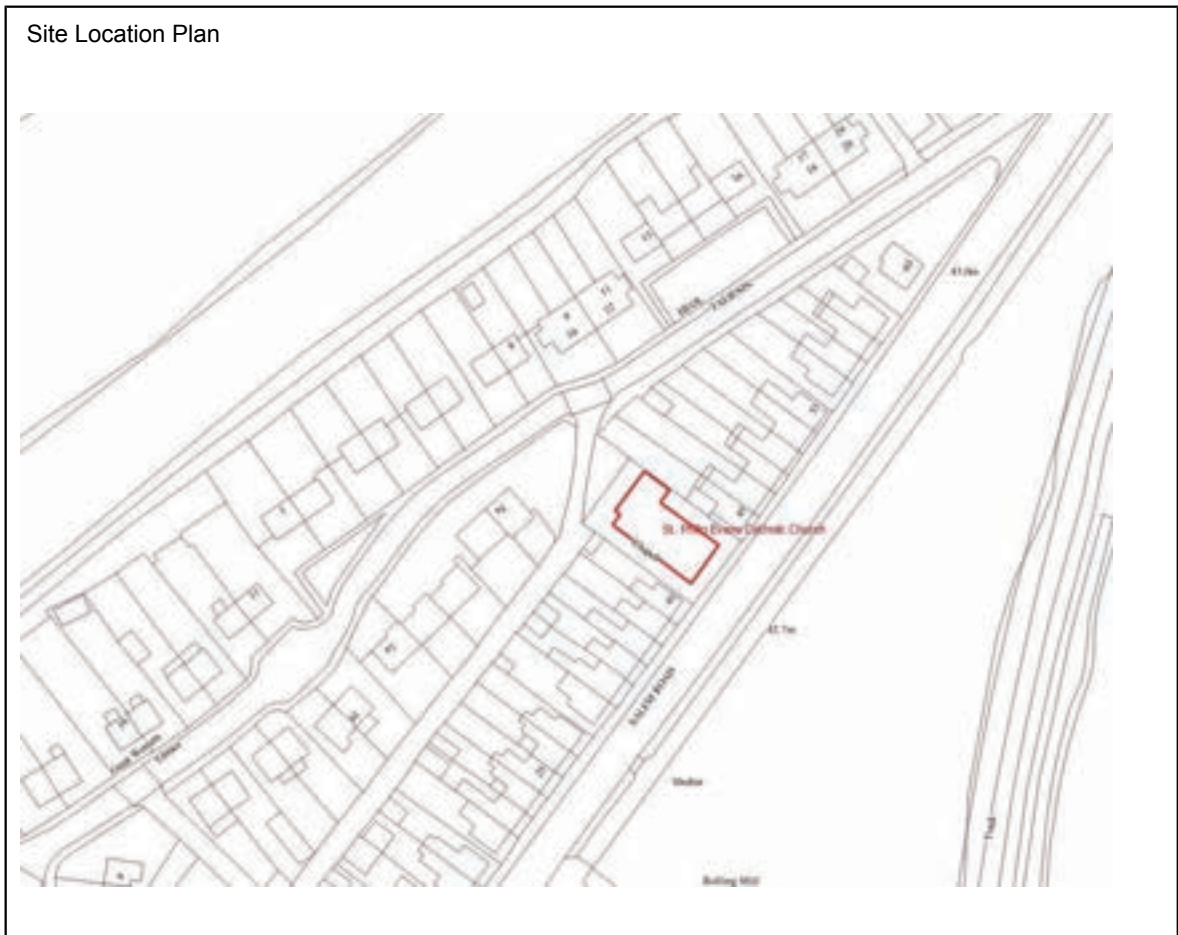
Google

Architectural Interest	X	Historic Interest		Historical / Cultural Association	X	Group / settlement character Value	X	Old or Rare Local Buildings	
------------------------	---	-------------------	--	-----------------------------------	---	------------------------------------	---	-----------------------------	--

Justification for Consideration: An imposing building in a prominent position at the entrance to Bryn. Unusual and largely original appearance at the entrance to the village.

Notes:

Ward: Bryn and Cwmafan	Settlement: Cwmafan	Building Name: St. Philip Evans Catholic Church	
Ref: BCA011	Validation Stage I	Stage II	Grid Reference: E278793 N192736
Address: Salem Rd			



Description: Small chapel in otherwise residential row with richly decorated front elevation (See Coflein description below)



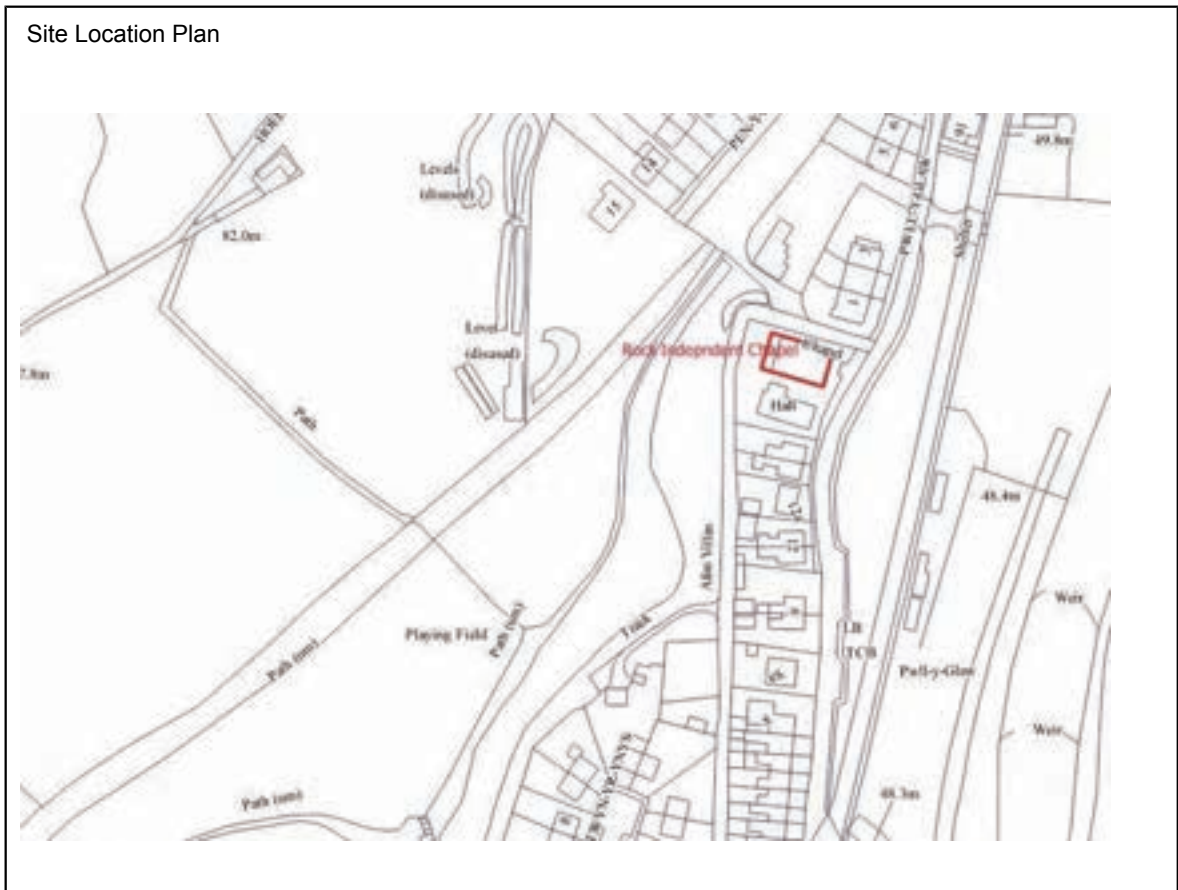
Architectural Interest	X	Historic Interest		Historical / Cultural Association	X	Group / settlement character Value	X	Old or Rare Local Buildings	
------------------------	---	-------------------	--	-----------------------------------	---	------------------------------------	---	-----------------------------	--

Justification for Consideration: A distinctive (former Salem Methodist) chapel within a row of houses, retaining original features and giving name to the road

Notes: Coflein: Salem Methodist Chapel was built in 1901 in the Sub-Classical style of the gable entry type. The front facade is of coursed rock faced stone with ashlar dressings to the door and window openings. The centrally placed door has a heavy stone architrave decorated with carved corbels supporting a triangular pediment. This is flanked by two tall, round-headed windows with keystones carved in the same style as the corbels and mounted with miniature triangular pediments. In the centre of the gable are two flat headed windows separated by an integral carved column with foliate decoration, and topped by another triangular pediment.

Port Talbot

Ward: Bryn and Cwmafan	Settlement: Cwmafan	Building Name: Rock Independent Chapel	
Ref: BCA012	Validation Stage I	Stage II	Grid Reference: E279263 N193233
Address: Pwll y Glaw			



Description: Description: Large chapel of stone construction with complementary walls, railings and steps. Rebuilt 1932. (See Coflein description below)

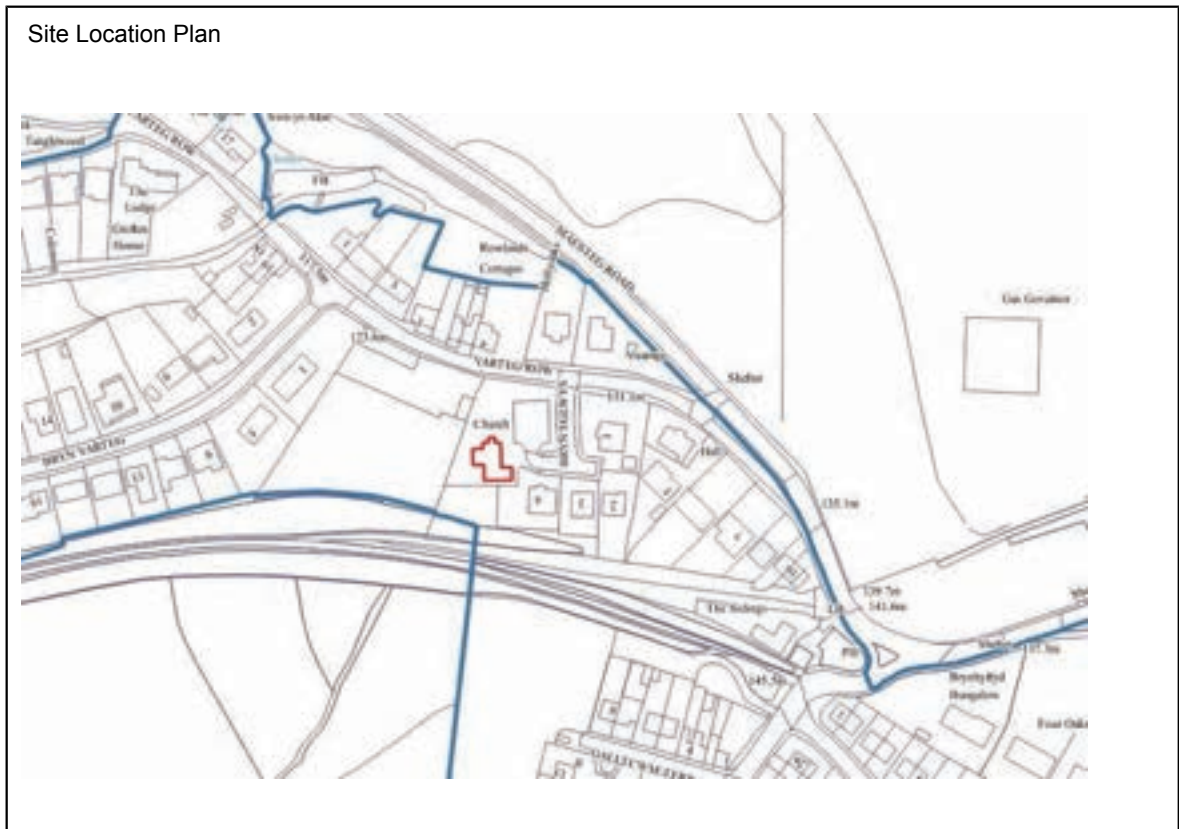


Architectural Interest	X	Historic Interest		Historical / Cultural Association	X	Group / settlement character Value	X	Old or Rare Local Buildings	
------------------------	---	-------------------	--	-----------------------------------	---	------------------------------------	---	-----------------------------	--

Justification for Consideration: A distinctive and imposing chapel within a row of houses, now set back from the main road retaining original features.

Notes: Coflein: Rock Independent Chapel has two plaques: one is a datestone inscribed 'Sylfaenwyd (founded) 1840 Ail Adeiladwyd (rebuilt) 1870' and the other, set over the main entrance, inscribed 'Rock Capel y Annibynwyr 1836-1931'. The current building is built in the Arts and Crafts style, in rock faced stone with ashlar stone dressings to the doors and window openings. There is a large flat headed doorway flanked by flat headed windows, separated and flanked by plain integral pilasters supporting a large lintel. Over the doorway is the plain datestone with the later inscription, decorated by sweeping, foliate scrolls. Above this is a large round headed window with plain, square section mullions and a plain keystone.

Ward: Bryn and Cwmafan	Settlement: Bryn	Building Name: St. Tydfil's Church	
Ref: BCA013	Validation Stage I	Stage II	Grid Reference: E281741 N192083
Address: Bryn Eglwys			



Description: Small church, render with cream stone and red brick highlights and slate roof



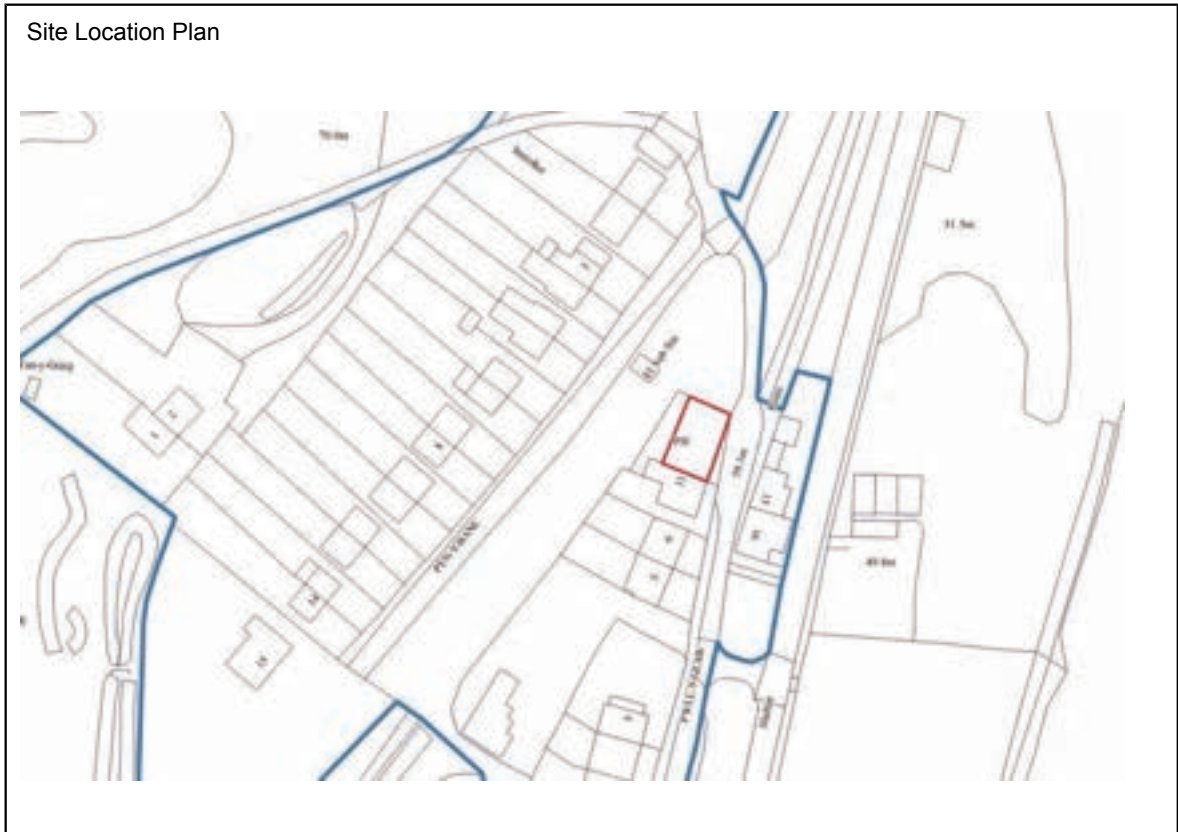
Google

Architectural Interest	X	Historic Interest		Historical / Cultural Association	X	Group / settlement character Value	X	Old or Rare Local Buildings	
------------------------	---	-------------------	--	-----------------------------------	---	------------------------------------	---	-----------------------------	--

Justification for Consideration: Small C20 church building in traditional ecclesiastical style. Formerly church hall to adjacent church (now demolished).

Notes:

Ward: Bryn and Cwmafan	Settlement: Cwmafan	Building Name: British Lion PH	
Ref: BCA014	Validation Stage I	Stage II	Grid Reference: E279298 N193329
Address: Pwll y Glaw			



Description: Imposing public house retaining many original features including fenestration to front elevation, central projecting bay with overhanging roof and decorative brackets and original signage.



SPG: Schedule of Buildings of Local Importance (April 2019)

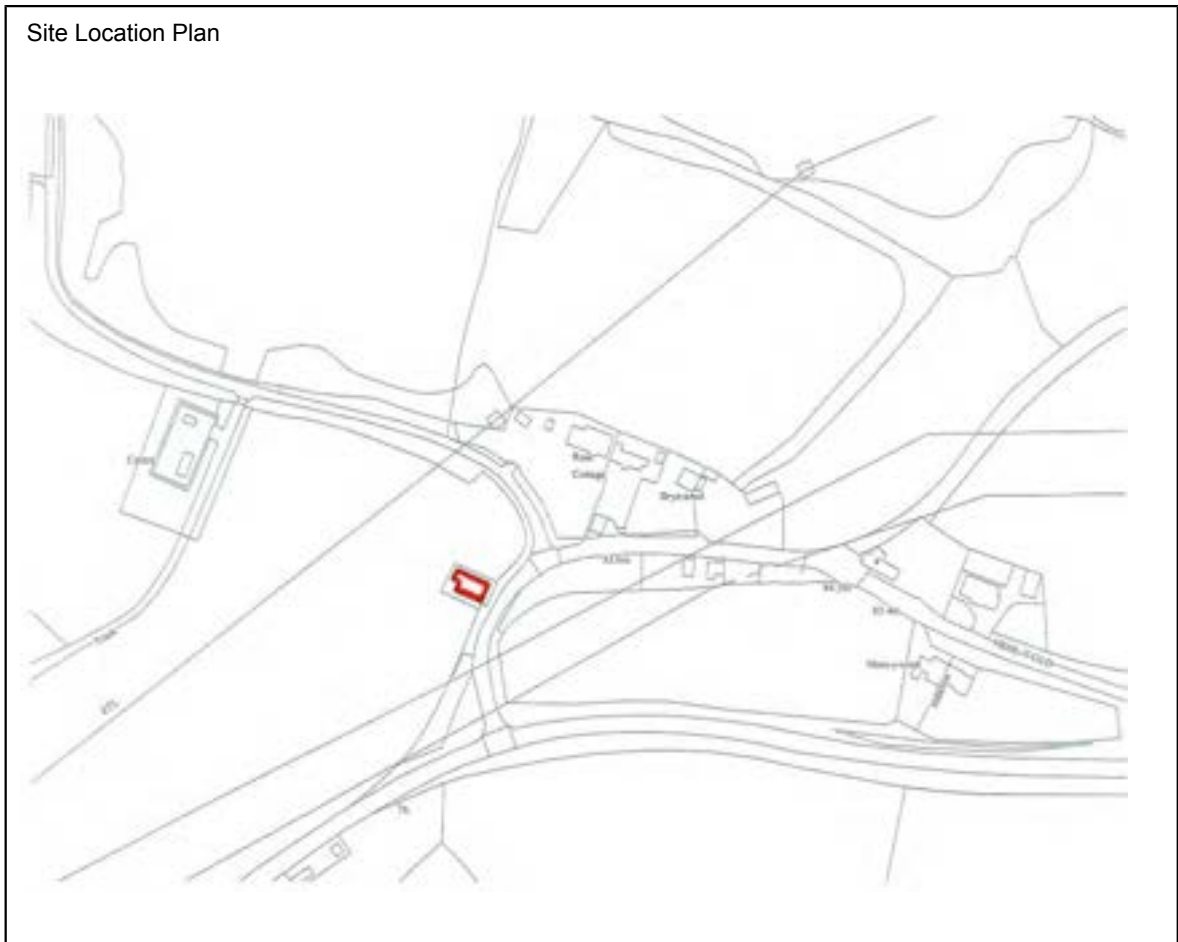
Architectural Interest	X	Historic Interest		Historical / Cultural Association	X	Group / settlement character Value	X	Old or Rare Local Buildings	
------------------------	---	-------------------	--	-----------------------------------	---	------------------------------------	---	-----------------------------	--

Justification for Consideration: Large roadside public house on the old main road retaining original fenestration and appearance

Notes:

Margam

Ward: Margam	Settlement: Pen y Bryn	Building Name: Pen y Bryn Methodist Chapel	
Ref: MAR002	Validation Stage I	Stage II	Grid Reference: E283604 N184620
Address: Heol y Glo, Pen y Bryn			



Description: Small chapel, painted render with stone detailing and slate roof. Central gable entrance with prominent name/date lettering above windows on front elevation. Now converted to residential use.



Google

Architectural Interest	X	Historic Interest		Historical / Cultural Association	X	Group / settlement character Value	X	Old or Rare Local Buildings	
------------------------	---	-------------------	--	-----------------------------------	---	------------------------------------	---	-----------------------------	--

Justification for Consideration: Prominent rural chapel at entrance to Pen y Bryn, sympathetically converted to residential use. Dated 1902.

Notes: Coflein included but no further info

Port Talbot

Ward: Port Talbot	Settlement: Port Talbot	Building Name: Mission Room		
Ref: POR003	Validation Stage I	Stage II	Grid Reference: E277193 N189124	
Address: Talbot Road, Port Talbot				

Site Location Plan



Description: Built next to the listed St Theodore's Church in complementary ecclesiastical style of stone with coloured brick banding and cream stone detailing.



SPG: Schedule of Buildings of Local Importance (April 2019)

Architectural Interest	X	Historic Interest		Historical / Cultural Association	X	Group / settlement character Value	X	Old or Rare Local Buildings	
Justification for Consideration: A prominent building within the complex of buildings including the listed St. Theodore's Church and former Vicarage (POR004). Group value.									
Notes:									

Port Talbot

Ward: Port Talbot	Settlement: Port Talbot	Building Name: Forest Veterinary premises	
Ref: POR004	Validation Stage I	Stage II	Grid Reference: E277202 N189184
Address: Talbot Road, Port Talbot			

Site Location Plan



Description: Large detached early C20 house set in extensive grounds adjoining Talbot Memorial Park, originally the vicarage to St. Theodore's Church. Intricate design and layout with gables, dormers and bay windows in stone with stone detailing



Architectural Interest	X	Historic Interest		Historical / Cultural Association	X	Group / settlement character Value	X	Old or Rare Local Buildings	
------------------------	---	-------------------	--	-----------------------------------	---	------------------------------------	---	-----------------------------	--

Justification for Consideration: Imposing and interesting former Vicarage to St. Theodore's. Group value with the listed church and Mission Room (POR003) and park.

Notes:

Port Talbot

Ward: Port Talbot	Settlement: Port Talbot	Building Name: Former Lloyds Bank	
Ref: POR006	Validation Stage I	Stage II	Grid Reference: E276770 N189743
Address: 2 - 4 Station Road			

Site Location Plan



Description: Early C20 elegant former bank premises on a corner plot at the entrance to the town centre. Richly decorated stone construction and slate roof with gables, feature chimneys, dormers and imposing main entrance.



Architectural Interest	X	Historic Interest		Historical / Cultural Association	X	Group / settlement character Value	X	Old or Rare Local Buildings	
------------------------	---	-------------------	--	-----------------------------------	---	------------------------------------	---	-----------------------------	--

Justification for Consideration: A fine example of bank architecture and an imposing building. Now club/takeaway but exterior appearance retained. Group value with adjacent Grove House (POR007) and Eden Club/ St. Oswald's Chambers (POR008).

Notes:

Port Talbot

Ward: Port Talbot	Settlement: Port Talbot	Building Name: Grove House	
Ref: POR007	Validation Stage I	Stage II	Grid Reference: E276788 N189752
Address: Grove Place			

Site Location Plan



Description: Stone construction office building with cream stone detailing and slate roof, situated adjacent to the former Lloyds Bank building.



Architectural Interest	X	Historic Interest		Historical / Cultural Association	X	Group / settlement character Value	X	Old or Rare Local Buildings	
------------------------	---	-------------------	--	-----------------------------------	---	------------------------------------	---	-----------------------------	--

Justification for Consideration: Linked in visual and design terms to the adjoining (earlier) bank building. Group value with POR006 and POR008.

Notes:

Port Talbot

Ward: Port Talbot	Settlement: Port Talbot	Building Name: St Oswald's Chambers	
Ref: POR008	Validation Stage I	Stage II	Grid Reference: E276762 N189752
Address: 6 Station Road			

Site Location Plan



Description: Former public house immediately adjoining former Lloyds Bank. Stone finish with feature quoins and window surrounds.



SPG: Schedule of Buildings of Local Importance (April 2019)

Architectural Interest	X	Historic Interest		Historical / Cultural Association	X	Group / settlement character Value	X	Old or Rare Local Buildings	
------------------------	---	-------------------	--	-----------------------------------	---	------------------------------------	---	-----------------------------	--

Justification for Consideration: Former PH building with stone frontage reflecting adjacent bank building and domed windows providing architectural link to other Station Rd buildings. Group value with POR006 and POR007

Notes:

Port Talbot

Ward: Port Talbot	Settlement: Port Talbot	Building Name: Barclays Bank	
Ref: POR011	Validation Stage I	Stage II	Grid Reference: E276681 N189905
Address: 48 Station Road			

Site Location Plan



Description: Imposing three-storey corner bank, stone construction with elaborate detailing in stonework, including main entrance, fenestration with stone mullions, dormers and pediments.



SPG: Schedule of Buildings of Local Importance (April 2019)

Architectural Interest	X	Historic Interest		Historical / Cultural Association	X	Group / settlement character Value	X	Old or Rare Local Buildings	
------------------------	---	-------------------	--	-----------------------------------	---	------------------------------------	---	-----------------------------	--

Justification for Consideration: A largely original bank premises in a prominent position within the town centre forming a notable part of the shopping street.

Notes:

Port Talbot

Ward: Port Talbot	Settlement: Port Talbot	Building Name: Constitutional Club	
Ref: POR012	Validation Stage I	Stage II	Grid Reference: E276630 N190026
Address: 62 Station Road			

Site Location Plan



Description: Imposing three-storey building, red brick frontage with projecting first floor bay windows with central gable and stone detailing. The ground floor retains its central grand entrance and shopfront features with inserted modern shopfronts.



Architectural Interest	X	Historic Interest		Historical / Cultural Association	X	Group / settlement character Value	X	Old or Rare Local Buildings	
------------------------	---	-------------------	--	-----------------------------------	---	------------------------------------	---	-----------------------------	--

Justification for Consideration: Although modern shopfronts have been inserted at ground floor, the building retains its original ground floor structure and main entrance and upper floors.

Notes:

Port Talbot

Ward: Port Talbot	Settlement: Port Talbot	Building Name: Former Glan Afan School main building.	
Ref: POR013	Validation Stage I	Stage II	Grid Reference: E276653 N189967
Address: Station Road			

Site Location Plan



Description: Late C19 original school buildings of restrained design. Symmetrical frontage with four gables flanking central block. Red brick with stone detailing around feature windows. Set back from the shopping street.



Architectural Interest	X	Historic Interest		Historical / Cultural Association	X	Group / settlement character Value	X	Old or Rare Local Buildings	
------------------------	---	-------------------	--	-----------------------------------	---	------------------------------------	---	-----------------------------	--

Justification for Consideration: A well preserved building of traditional school design in an unusual location in the heart of the town centre, providing a contrasting more open character.

Notes:

Port Talbot

Ward: Port Talbot	Settlement: Port Talbot	Building Name: Commercial Buildings	
Ref: POR014	Validation Stage I	Stage II	Grid Reference: E276904 N189508
Address: Corner of Talbot Road and Beverley Street			

Site Location Plan



Description: A prominent and striking three-storey commercial building retaining most of its original architectural features on the upper floors, including contrasting brickwork and stonework to the main elevations, decorative mouldings and some ground floor original features including prominent entrance and traditional shop fronts facing Beverley St.



Architectural Interest	X	Historic Interest		Historical / Cultural Association	X	Group / settlement character Value	X	Old or Rare Local Buildings	
------------------------	---	-------------------	--	-----------------------------------	---	------------------------------------	---	-----------------------------	--

Justification for Consideration: A prominent and noteworthy building reflecting the commercial past and growth of Port Talbot

Notes:

Port Talbot

Ward: Port Talbot	Settlement: Port Talbot	Building Name: Grand Hotel	
Ref: POR015	Validation Stage I	Stage II	Grid Reference: E276793 N189656
Address: Talbot Road			

Site Location Plan



Description: Eccentric and unusual large hotel dominating a major gateway to the town centre opposite the railway station. The front elevation has an eclectic mix of styles incorporating grand entrance porches, crenellations, towers, gables, and stained glass.



Architectural Interest	X	Historic Interest		Historical / Cultural Association	X	Group / settlement character Value	X	Old or Rare Local Buildings	
------------------------	---	-------------------	--	-----------------------------------	---	------------------------------------	---	-----------------------------	--

Justification for Consideration: Originally built in the early 1900's by Emily Talbot, A landmark building in central Port Talbot that has had a central role in the life of the town

Notes:

Port Talbot

Ward: Port Talbot	Settlement: Port Talbot	Building Name: Romilly Buildings	
Ref: POR016	Validation Stage I	Stage II	Grid Reference: E276965 N189439
Address: 42 Talbot Road			

Site Location Plan



Description: A prominent 3-storey commercial building dated 1924. Contrasting brickwork and stonework features echoing the design of the earlier Commercial Buildings (POR014) in a plainer style.



Architectural Interest	X	Historic Interest		Historical / Cultural Association	X	Group / settlement character Value	X	Old or Rare Local Buildings	
------------------------	---	-------------------	--	-----------------------------------	---	------------------------------------	---	-----------------------------	--

Justification for Consideration: A prominent commercial building providing an example of early twentieth century building at a time of prosperity in the town.

Notes:

Port Talbot

Ward: Port Talbot	Settlement: Port Talbot	Building Name: Pages DIY	
Ref: POR018	Validation Stage I	Stage II	Grid Reference: E277106 189569
Address: 56 Talbot Road			

Site Location Plan



Description: Largely original 1930s commercial building with Art Deco elements including flat roofs and contrasting tiling frontage and stained glass within traditional shopfronts.



SPG: Schedule of Buildings of Local Importance (April 2019)

Architectural Interest	X	Historic Interest		Historical / Cultural Association	X	Group / settlement character Value	X	Old or Rare Local Buildings	X
------------------------	---	-------------------	--	-----------------------------------	---	------------------------------------	---	-----------------------------	---

Justification for Consideration: A distinctive and interesting building with links to the Grade II Listed Plaza Cinema as the buildings share the same faience tiles that were added during the 1940's. Almost all of its original stained-glass windows have been retained on the ground floor.

Notes:

Port Talbot

Ward: Port Talbot	Settlement: Port Talbot	Building Name: Lucania Buildings	
Ref: POR020	Validation Stage I	Stage II	Grid Reference: E277013 N189371
Address: 1 – 6 Lucania Buildings Talbot Rd/Talcennau Road			

Site Location Plan



Description: Red brick building on the corner of Talcennau Road and Talbot Road with decorative features including buff string courses and headers. Shops on ground floor retaining some original features.



Google

Architectural Interest	X	Historic Interest		Historical / Cultural Association	X	Group / settlement character Value	X	Old or Rare Local Buildings	
Justification for Consideration: A prominent and distinctive building retaining many original features.									
Notes:									

Port Talbot

Ward: Port Talbot	Settlement: Port Talbot	Building Name: Eagle House	
Ref: POR021	Validation Stage I	Stage II	Grid Reference: E276816 N189615
Address: Talbot Road			

Site Location Plan



Description: C19 former Inn/hotel. Stone construction with white stone features including quoins and windows. Complementary modern additions.



Google

Architectural Interest	X	Historic Interest	X	Historical / Cultural Association	X	Group / settlement character Value	X	Old or Rare Local Buildings	
------------------------	---	-------------------	---	-----------------------------------	---	------------------------------------	---	-----------------------------	--

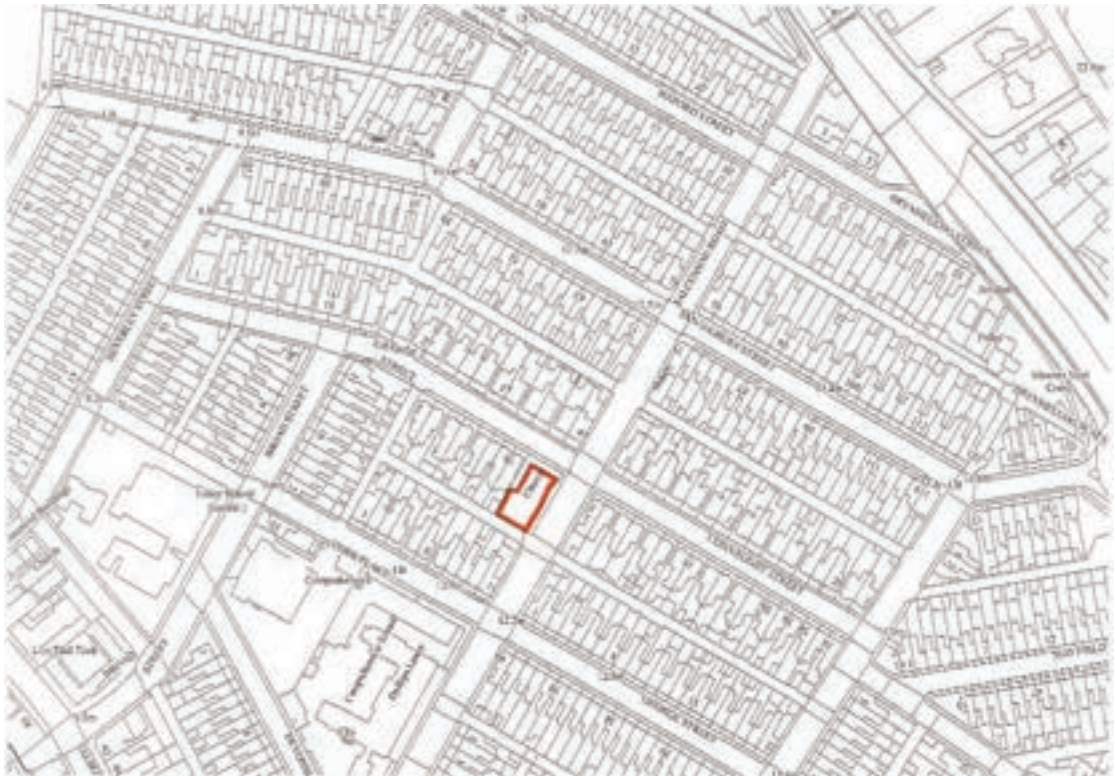
Justification for Consideration: A long established former roadside Inn, one of the first buildings in the locality, having an important place in the early development of Port Talbot.

Notes:

Port Talbot

Ward: Port Talbot	Settlement: Port Talbot	Building Name: Grange St. Congregational Church	
Ref: POR022	Validation Stage I	Stage II	Grid Reference: E277142 N189542
Address: Grange Street			

Site Location Plan



Description: Traditional church building, stone construction with light stone features including quoins and Gothic windows, Unusual roof structure at rear.



Google

SPG: Schedule of Buildings of Local Importance (April 2019)

Architectural Interest	X	Historic Interest		Historical / Cultural Association	X	Group / settlement character Value	X	Old or Rare Local Buildings	
------------------------	---	-------------------	--	-----------------------------------	---	------------------------------------	---	-----------------------------	--

Justification for Consideration: A significant and architecturally interesting local landmark building with an important community role.

Notes: Coflein: Grange Street Independent Chapel was built in the early part of the twentieth century, in the Gothic style with a gable-entry plan. It is constructed of rubble stone with ashlar stone dressings. There is a central pair of doorways with pointed arch lights over containing stone tracery, flanked by integral pilasters and surmounted by a triangular pediment. On the first floor is a large perpendicular window, while the central bay is flanked by two integral square towers

Port Talbot

Ward: Port Talbot	Settlement: Port Talbot	Building Name: St Agnes Church	
Ref: POR023	Validation Stage I	Stage II	Grid Reference: E276763 N190119
Address: Forge Road			

Site Location Plan



Description: Distinctive rough-faced stone church of restrained design with contrasting smooth stone string courses and window surrounds. Early C20.



Google

Architectural Interest	X	Historic Interest		Historical / Cultural Association	X	Group / settlement character Value	X	Old or Rare Local Buildings	
------------------------	---	-------------------	--	-----------------------------------	---	------------------------------------	---	-----------------------------	--

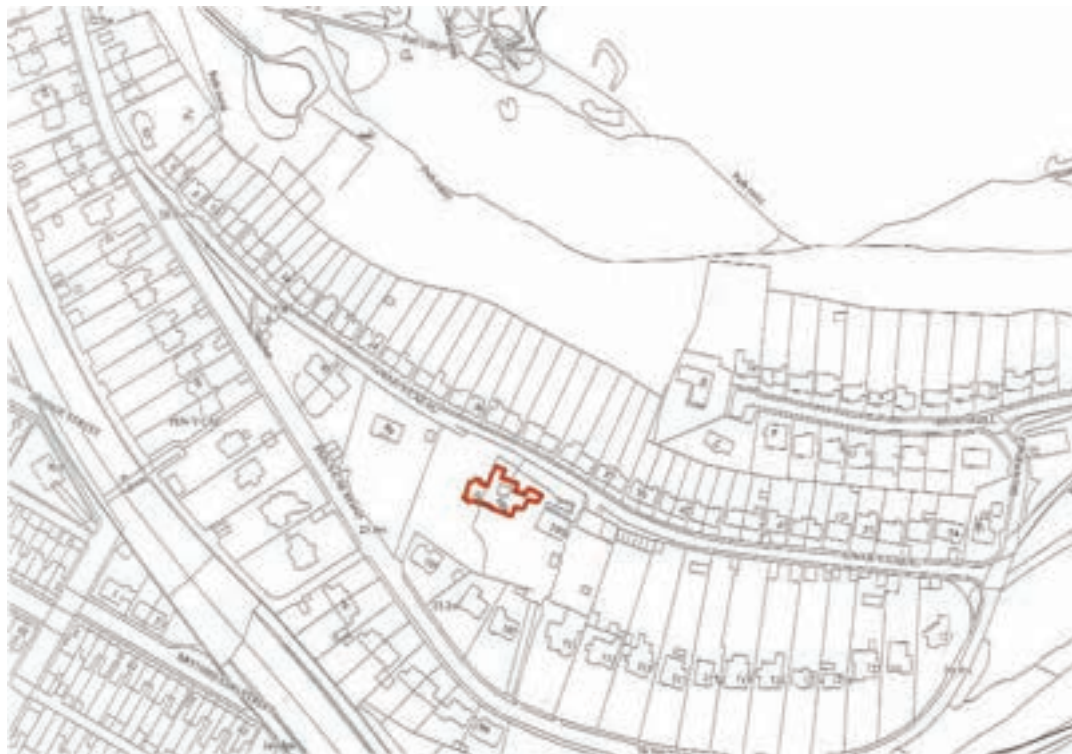
Justification for Consideration: A prominent church in a central location near to Port Talbot town centre.

Notes: Coflein: The church of St Agnes is located on the north side of Forge Road at its junction with Prior Road. It is a large plain church built in Lancet style to designs of architect F.R.Kempson of Cardiff. The dressed stonework is banded in pink and buff. Stained glass includes works by Celtic Studios (1950 & 1967).

Port Talbot

Ward: Port Talbot	Settlement: Port Talbot	Building Name:	
Ref: POR024	Validation Stage I	Stage II	Grid Reference: E277439 N189746
Address: 101 and 109 Pen y Cae Road			

Site Location Plan



Description: Early C20 rustic 'Arts and Crafts' style buildings, now dwellings. Stone, tile hanging, timber framing and brick finishes.



Google

Architectural Interest	X	Historic Interest		Historical / Cultural Association	X	Group / settlement character Value		Old or Rare Local Buildings	X
------------------------	---	-------------------	--	-----------------------------------	---	------------------------------------	--	-----------------------------	---

Justification for Consideration: Unusual and distinctive buildings, former cottage hospital.

Notes:

Port Talbot

Ward: Port Talbot	Settlement: Port Talbot	Building Name: Riverside Baptist Church	
Ref: POR025	Validation Stage I	Stage II	Grid Reference: E276472 N190042
Address: Rear of Station Rd			

Site Location Plan



Description: Modern church of buff brick construction with prominent white barge boards and slate roof with central spire. One of a pair with adjacent Carmel Church (POR026)



Architectural Interest	X	Historic Interest		Historical / Cultural Association	X	Group / settlement character Value	X	Old or Rare Local Buildings	
------------------------	---	-------------------	--	-----------------------------------	---	------------------------------------	---	-----------------------------	--

Justification for Consideration: One of a distinctive pair of modern churches that help to characterise and define the post war redeveloped part of Port Talbot town centre. Group Value with Carmel Church (POR026)

Notes: Coflein: Riverside Baptist Chapel was built during the late twentieth century with a circular plan and large pane glazing.

Port Talbot

Ward: Port Talbot	Settlement: Port Talbot	Building Name: Carmel Church	
Ref: POR026	Validation Stage I	Stage II	Grid Reference: E276504 N190005
Address: Rear of Station Rd			

Site Location Plan



Description: Modern church of buff brick construction with prominent white barge boards and slate roof with central tower feature. One of a pair with adjacent Riverside Baptist Church (POR025)



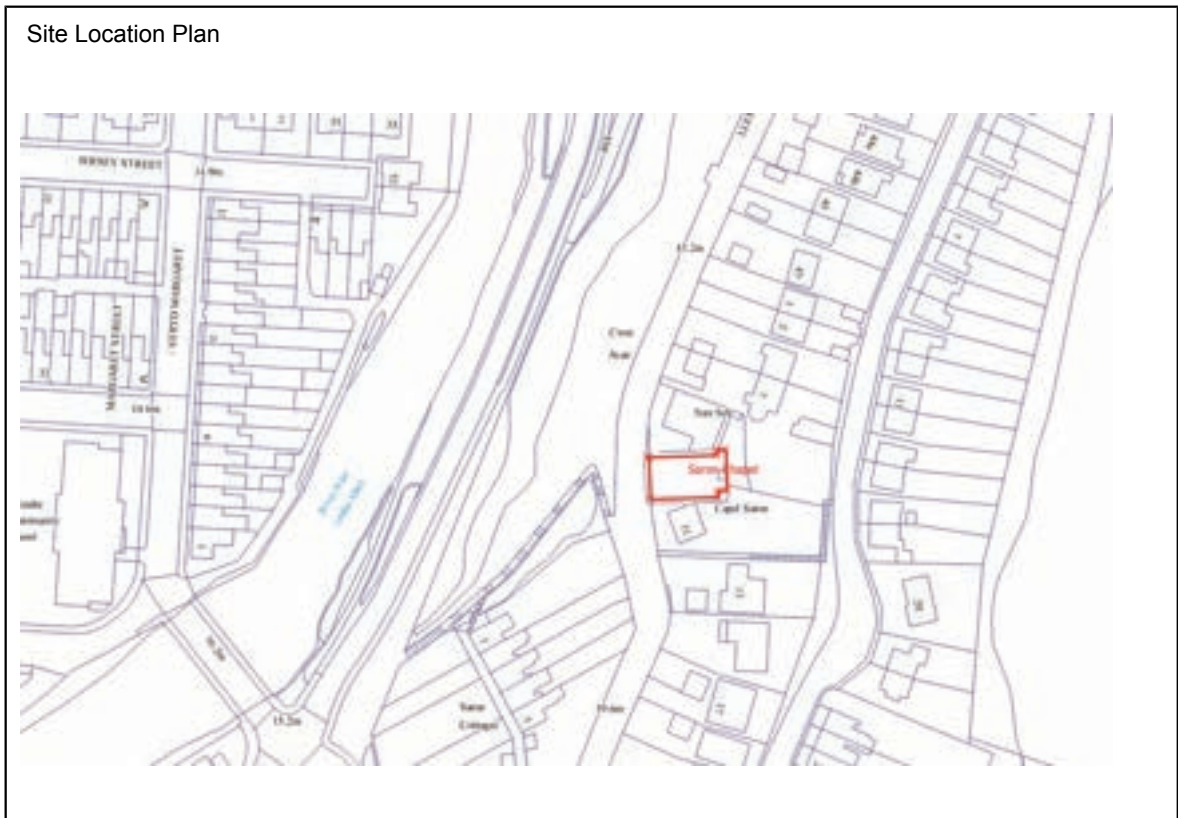
Architectural Interest	X	Historic Interest		Historical / Cultural Association	X	Group / settlement character Value	X	Old or Rare Local Buildings	
------------------------	---	-------------------	--	-----------------------------------	---	------------------------------------	---	-----------------------------	--

Justification for Consideration: One of a distinctive pair of modern churches that help to characterise and define the post war redeveloped part of Port Talbot town centre. Group Value with Riverside Baptist Church (POR025).

Notes:

Port Talbot

Ward: Port Talbot	Settlement: Port Talbot	Building Name: Saron Chapel	
Ref: POR027	Validation Stage I	Stage II	Grid Reference: E277260 N190358
Address: : Lletty Harri			



Description: Imposing traditional chapel. Stone construction and slate roof with round headed windows and original glazing. Grey stone window and door surrounds, string courses and quoins.



Google

SPG: Schedule of Buildings of Local Importance (April 2019)

Architectural Interest	X	Historic Interest		Historical / Cultural Association	X	Group / settlement character Value	X	Old or Rare Local Buildings	
------------------------	---	-------------------	--	-----------------------------------	---	------------------------------------	---	-----------------------------	--

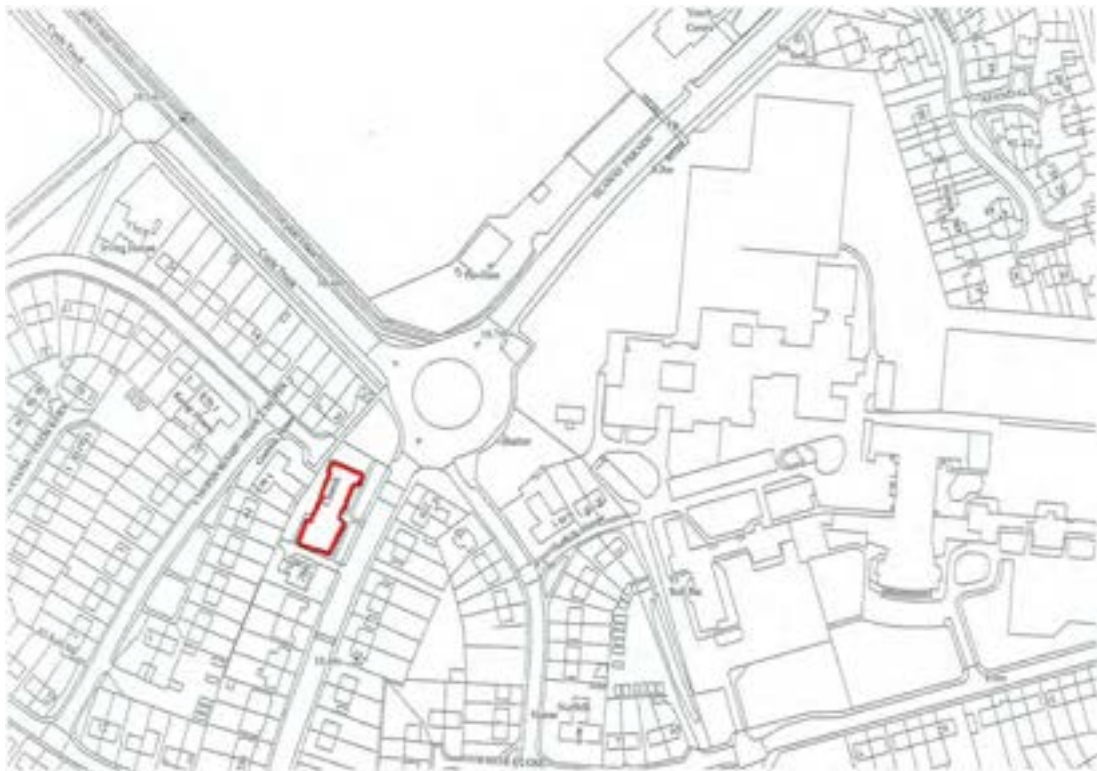
Justification for Consideration: Traditional chapel retaining some original features in a prominent position on the main road above the town. Important former role in the local community.

Notes: Coflein: Saron Methodist Chapel was built in 1867 in the Sub-Classical style of the gable-entry type.

Sandfields West

Ward: Sandfields West	Settlement: Sandfields	Building Name: Sandfields Methodist Church	
Ref: SAW001	Validation Stage I	Stage II	Grid Reference: E273914 N191330
Address: Western Avenue			

Site Location Plan



Description: Striking modern church comprising geometric shapes with rendered panels and steeply pitched roof surmounted by stylised crosses



Google

Architectural Interest	X	Historic Interest		Historical / Cultural Association	X	Group / settlement character Value	X	Old or Rare Local Buildings	
------------------------	---	-------------------	--	-----------------------------------	---	------------------------------------	---	-----------------------------	--

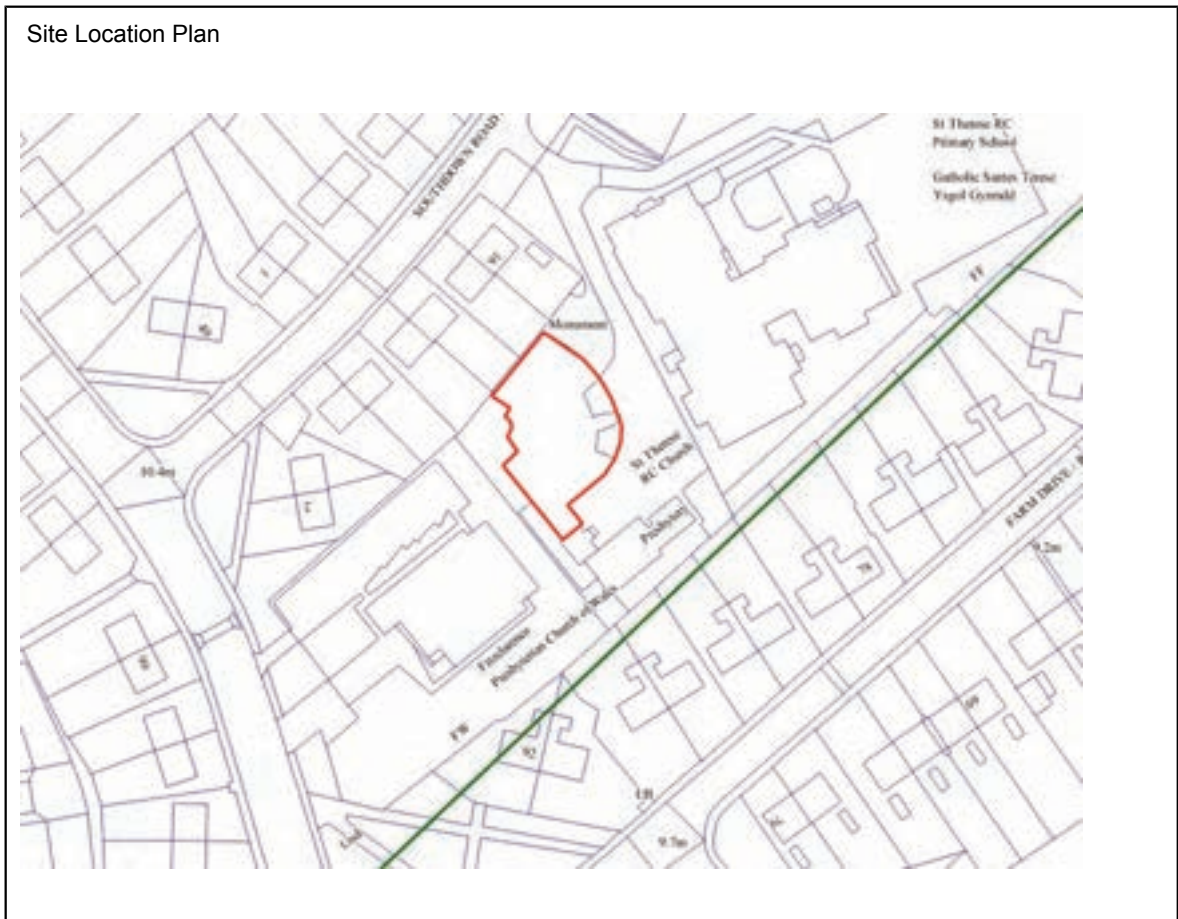
Justification for Consideration: A notable landmark church with a central role in the local community.

Notes: Coflein: Sandfields Methodist Church was opened on 14th October 1966. the church was built as the result of the development of a large new housing estate in Sandfields, with a large number of new families coming to live in the area. As a result Port Talbot Methodist Circuit felt it was time to plant a church among new community. Services were initially held 10.30 on Sunday mornings in the Traethmelyn Primary School. Due to limitation of space the Western Avenue church was built. The church is built in the later 20th century style, with a large triangular shaped section sloping to the right, a central, wedge shaped section, the roof of which slopes to the left and a flat-roofed building to the left. There is asymmetrically placed mixture of horizontal and vertical glazing to the central bay façade, and abstract decorative metalwork topping the triangular right hand bay.

Port Talbot

SPG: Schedule of Buildings of Local Importance (April 2019)

Ward: Sandfields West	Settlement: Sandfields	Building Name: St. Therese RC Church	
Ref: SAW003	Validation Stage I	Stage II	Grid Reference: E274312 N190377
Address: Southdown Rd			



Description: Large semi-circular modern Roman Catholic Church



Architectural Interest	X	Historic Interest		Historical / Cultural Association	X	Group / settlement character Value	X	Old or Rare Local Buildings	
------------------------	---	-------------------	--	-----------------------------------	---	------------------------------------	---	-----------------------------	--

Justification for Consideration: An unusual and striking modern church building on a semi-circular plan having an important role in the local community.

Notes: Coflein: St Therese of Lisieux Catholic church, Port Talbot was opened in 1971 after the building of the Sandfields estate which housed the families of the workers at the newly-opened Abbey steelworks. The church is typical of its period and based on the new reformed liturgy. Designed by F. R. Bates, Son & Price in 1969 to a semi-circle plan, it has a lobe-shaped sanctuary in green marble and reinforced concrete folded vaults slayed out from the sanctuary to express the unity of the congregation.

Taibach

Ward: Taibach	Settlement: Taibach	Building Name: Evangelical Reformed Church	
Ref: TAI001	Validation Stage I	Stage II	Grid Reference: E277697 N188441
Address: Margam Road			

Site Location Plan



Description: A stone-built traditional church building with feature entrance and main window. (See Coflein description below)



Architectural Interest	X	Historic Interest		Historical / Cultural Association	X	Group / settlement character Value	X	Old or Rare Local Buildings	
------------------------	---	-------------------	--	-----------------------------------	---	------------------------------------	---	-----------------------------	--

Justification for Consideration: A prominent and notable building fronting the main road.

Notes: Coflein: Margam Road Methodist Chapel was built in 1926 in the Gothic style, as a gable entry type. The front facade is dominated by a large perpendicular window with stone tracery. Below is a round-headed doorway with a fanlight, again furnished with stone tracery. There are narrow buttresses to the front and side elevations. The building was still in use as a chapel in 1984.

Port Talbot

Ward: Taibach	Settlement: Taibach	Building Name: Our Lady of Margam R C Church	
Ref: TAI002	Validation Stage I	Stage II	Grid Reference: E277900 N188300
Address: Margam Road			

Site Location Plan



Description: A modern ecclesiastical building built of dark brown brickwork, glass and flat roof with contrasting white fascias. Modern feature glazing to side/rear.



Architectural Interest	X	Historic Interest		Historical / Cultural Association	X	Group / settlement character Value	X	Old or Rare Local Buildings	
------------------------	---	-------------------	--	-----------------------------------	---	------------------------------------	---	-----------------------------	--

Justification for Consideration: A modern church building providing a landmark feature in the street scene.

Notes: Coflein: Our Lady of Margam Catholic church, Port Talbot is a brick building dating from the c1980s. It has a shrine situated to the left of the entrance

Ward: Taibach	Settlement: Taibach	Building Name: Ffrwdwyllt House	
Ref: TAI003	Validation Stage I	Stage II	Grid Reference: E277662 N188759
Address: 2 Commercial Road, Taibach			

Site Location Plan



Description: An imposing building of stone construction with decorative coloured stone embellishments and retaining many original features including imposing entrance porch with stone pillars and balcony. Slate roof.



Architectural Interest	X	Historic Interest		Historical / Cultural Association	X	Group / settlement character Value	X	Old or Rare Local Buildings	
------------------------	---	-------------------	--	-----------------------------------	---	------------------------------------	---	-----------------------------	--

Justification for Consideration: Early C20 offices (inscription Margam Urban Council Offices on front/side elevation) forming part of a local grouping of important buildings. Group value with listed Library building opposite, Dyffryn Chapel and Talbot Park gateway and lodges.

Notes:

Port Talbot

Ward: Taibach	Settlement: Taibach	Building Name: Wesley Chapel	
Ref: TAI004	Validation Stage I	Stage II	Grid Reference: E277626 N188821
Address: Incline Row			

Site Location Plan



Description: Chapel of rough faced stone construction, with light stone quoins and window surrounds and inscription on front elevation. Slate roof.



Google

Architectural Interest	X	Historic Interest		Historical / Cultural Association	X	Group / settlement character Value	X	Old or Rare Local Buildings	
------------------------	---	-------------------	--	-----------------------------------	---	------------------------------------	---	-----------------------------	--

Justification for Consideration: Prominent landmark building central to the local community. Dated 1892

Notes: Coflein: Tai-Bach Methodist Chapel was built in 1840 and rebuilt in 1892

Port Talbot

Ward: Taibach	Settlement: Margam	Building Name: St. David's Church	
Ref: TAI005	Validation Stage I	Stage II	Grid Reference: E278385 N187595
Address: Ty Fry Road			



Description: Modern brick church with complementary hall. Prominent bell tower surmounted by large wooden cross



Google

Architectural Interest	X	Historic Interest		Historical / Cultural Association	X	Group / settlement character Value	X	Old or Rare Local Buildings	
------------------------	---	-------------------	--	-----------------------------------	---	------------------------------------	---	-----------------------------	--

Justification for Consideration: A prominent landmark and community building.

Notes:

Port Talbot

Ward: Taibach	Settlement: Taibach	Building Name: Taibach Rugby Club	
Ref: TAI008	Validation Stage I	Stage II	Grid Reference: E277420 N188904
Address: Commercial Road, Taibach			

Site Location Plan



Description: Prominent three-storey, three gabled red-brick building with brick and render detailing



Architectural Interest	X	Historic Interest		Historical / Cultural Association	X	Group / settlement character Value	X	Old or Rare Local Buildings	
------------------------	---	-------------------	--	-----------------------------------	---	------------------------------------	---	-----------------------------	--

Justification for Consideration: This landmark building dominates the main crossroads at the centre of Taibach and is important both visually and as part of the social fabric of the area. Formerly the Talbot Arms Hotel.

Notes:

Port Talbot

Ward: Taibach	Settlement: Taibach	Building Name: Former Smyrna Chapel	
Ref: TAI010	Validation Stage I	Stage II	Grid Reference: E277575 N188865
Address: Smyrna Cottages, Taibach			

Site Location Plan



Description: Fairly plain stone built chapel building with stone façade and round headed windows overlooking a triangular green. Now converted to apartments.



Architectural Interest	X	Historic Interest		Historical / Cultural Association	X	Group / settlement character Value	X	Old or Rare Local Buildings	
------------------------	---	-------------------	--	-----------------------------------	---	------------------------------------	---	-----------------------------	--

Justification for Consideration: Traditional imposing chapel building that has retained character following conversion.

Notes: Coflein: Smyrna Baptist Chapel was stone built in 1860, in the Simple Sub-Classical style with a gable entry plan. In 2004, planning permission was sought to convert the chapel into nine flats and in 2009 the chapel was undergoing renovation work.

Port Talbot

Ward: Taibach	Settlement: Taibach	Building Name: : T.J.'s Pet Supplies	
Ref: TAI011	Validation Stage I	Stage II	Grid Reference: E277421 N188861
Address: 40 Commercial Road			

Site Location Plan



Description: Original shop front in largely unaltered building. Tiled stall riser, wooden framing, feature coloured brickwork, inset entrance and traditional shop sign.



Google

Architectural Interest	X	Historic Interest		Historical / Cultural Association	X	Group / settlement character Value	X	Old or Rare Local Buildings	
------------------------	---	-------------------	--	-----------------------------------	---	------------------------------------	---	-----------------------------	--

Justification for Consideration: Rare surviving traditional shopfront in good original condition, including side window

Notes:

Cwmllynfell

Ward: Cwmllynfell	Settlement: Rhiwfawr	Building Name: Former Ysgol Gynradd Rhiwfawr	
Ref: CWL001	Validation Stage I	Stage II	Grid Reference: E274827 N:210855
Address: Rhiw Road			

Site Location Plan



Description: Small rural village school of traditional design, now closed and converted to dwellings. Rough faced stone construction with red brick highlighting including window surrounds and quoins. Slate roof incorporating bell canopy. Two main gables and three small gables facing Rhiw Road.

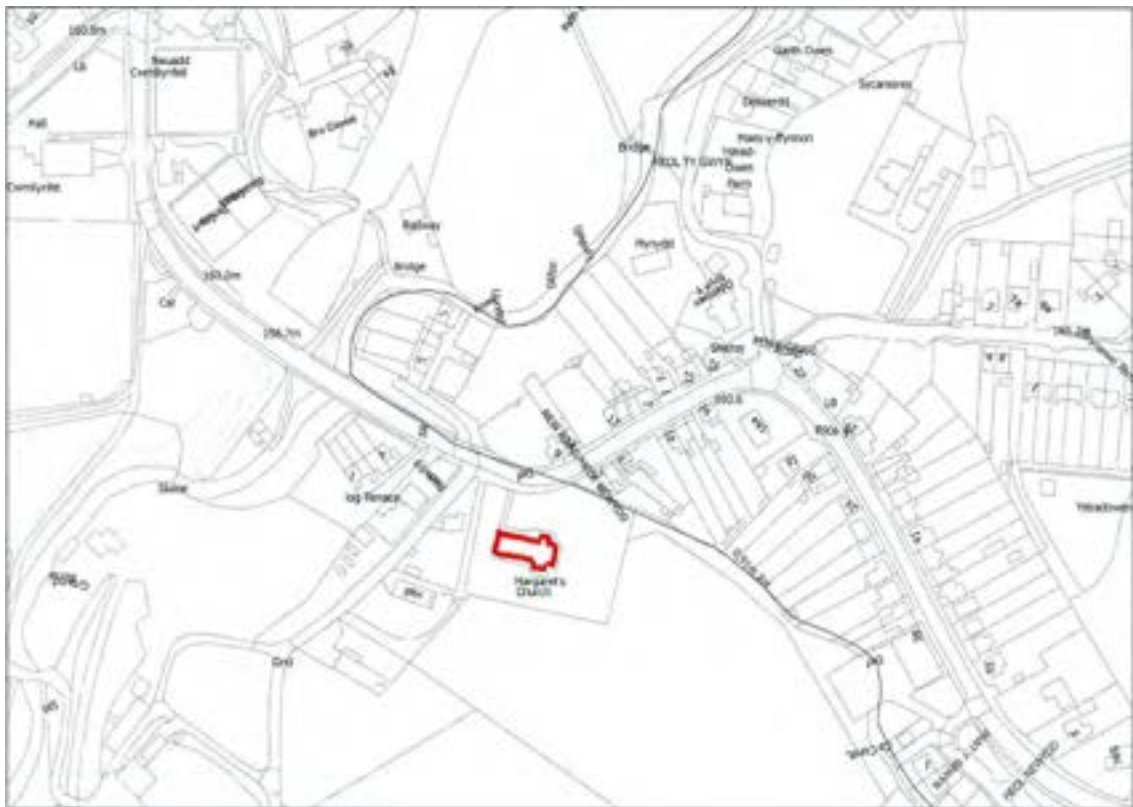


SPG: Schedule of Buildings of Local Importance (April 2019)

Architectural Interest	X	Historic Interest		Historical / Cultural Association	X	Group / settlement character Value	X	Old or Rare Local Buildings	
Justification for Consideration: Good example of a typical village school that had a central role in the community and is in a central position in the village.									
Notes:									

Ward: Cwmllynfell	Settlement: Cwmllynfell	Building Name: St. Margaret's Church	
Ref: CWL003	Validation Stage I	Stage II	Grid Reference: E270902 N213573
Address: New Road			

Site Location Plan



Description: Modest traditional Gothic style church with small belfry, set in walled graveyard. Stone construction and slate roof with stone Gothic windows and decorative stone arches and string courses.



Google

Architectural Interest	X	Historic Interest		Historical / Cultural Association	X	Group / settlement character Value	X	Old or Rare Local Buildings	
------------------------	---	-------------------	--	-----------------------------------	---	------------------------------------	---	-----------------------------	--

Justification for Consideration: Important church building with central community role (built after 1900 pre 1920)

Notes:

Ward: Cwmllynfell	Settlement: Cwmllynfell	Building Name: Cwmllynfell Chapel	
Ref: CWL004	Validation Stage I	Stage II	Grid Reference: E270902 N213573
Address: New Road			

Site Location Plan



Description: Traditional imposing chapel in largely original condition. Stone construction with round headed arched windows and door openings. Stone highlighting including arches and string courses.



Google

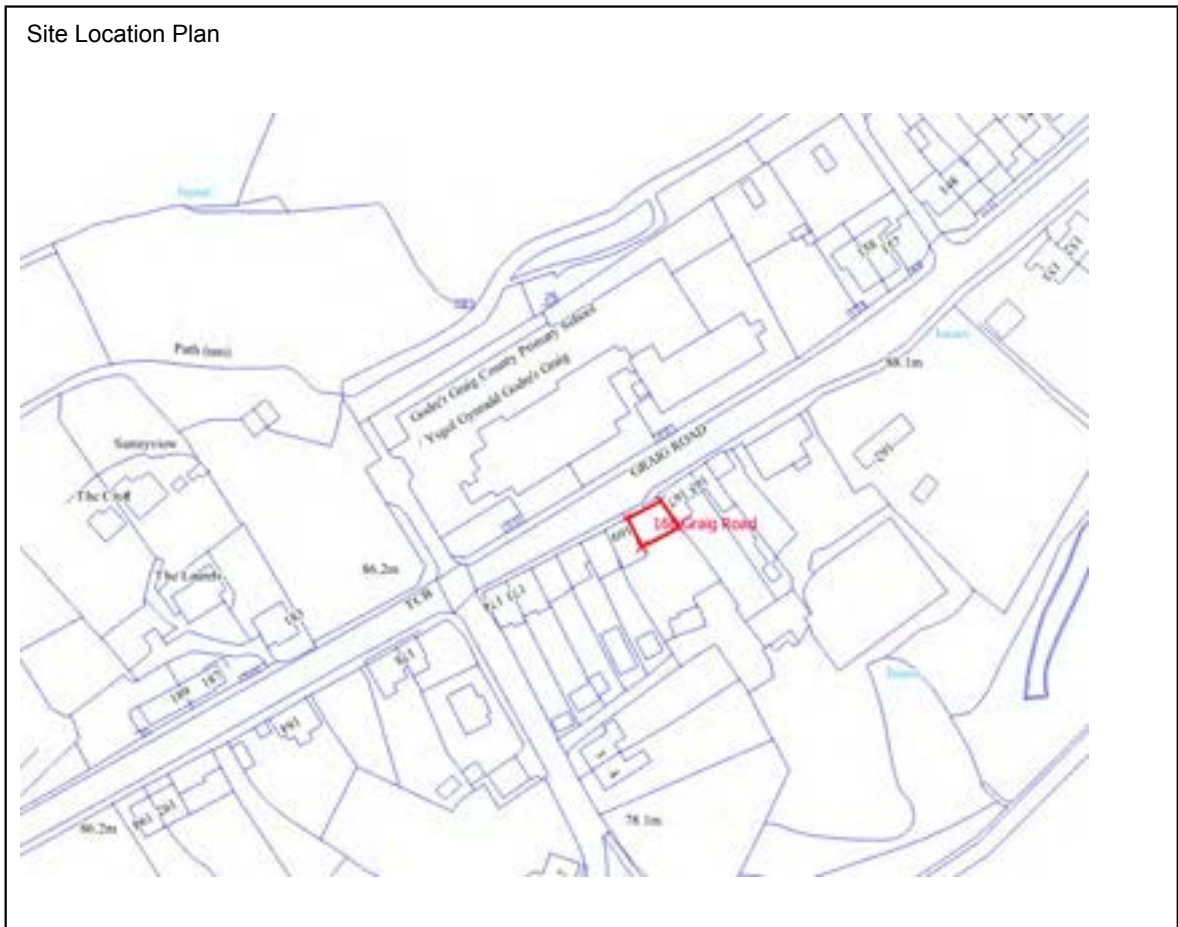
Architectural Interest	X	Historic Interest		Historical / Cultural Association	X	Group / settlement character Value	X	Old or Rare Local Buildings	
------------------------	---	-------------------	--	-----------------------------------	---	------------------------------------	---	-----------------------------	--

Justification for Consideration: Important and prominent chapel building with central role in the community. Features of interest include curtilage walls, railings and gates.

Notes: Coflein: Cwmllynfell Independent Chapel was built in 1786, rebuilt 1814, 1823, 1860 and finally in 1903. The present chapel, dated 1903, was designed by architect Owen Powell of Llangiwig and builder H. Williams of Llangiwig and built in the Classical style of the gable-entry type.

Godre'r Graig

Ward: Godre'r Graig	Settlement: Godre'r Graig	Building Name: 168 Graig Road	
Ref: GOD002	Validation Stage I	Stage II	Grid Reference: E275179 N206836
Address: 168/169 Graig Road			



Description: An unusual and very original house with old shop front, ground floor storage/garage, external stone staircase on front elevation and original windows and slate roof.



SPG: Schedule of Buildings of Local Importance (April 2019)

Architectural Interest		Historic Interest	X	Historical / Cultural Association	X	Group / settlement character Value	X	Old or Rare Local Buildings	X
Justification for Consideration: Rare surviving unaltered house retaining its original appearance and old shopfront with unusual original features providing interest and distinctive character.									
Notes:									

Ystalyfera

Ward: Ystalyfera	Settlement: Ystalyfera	Building Name: Gurnos Chapel	
Ref: YST001	Validation Stage I	Stage II	Grid Reference: E277157 N209025
Address: Main Road			

Site Location Plan



Description: A traditional chapel building of stone construction with round headed windows and stone features including prominent inscription ('Renewed 1914'). Set behind a low stone wall with decorative railings.



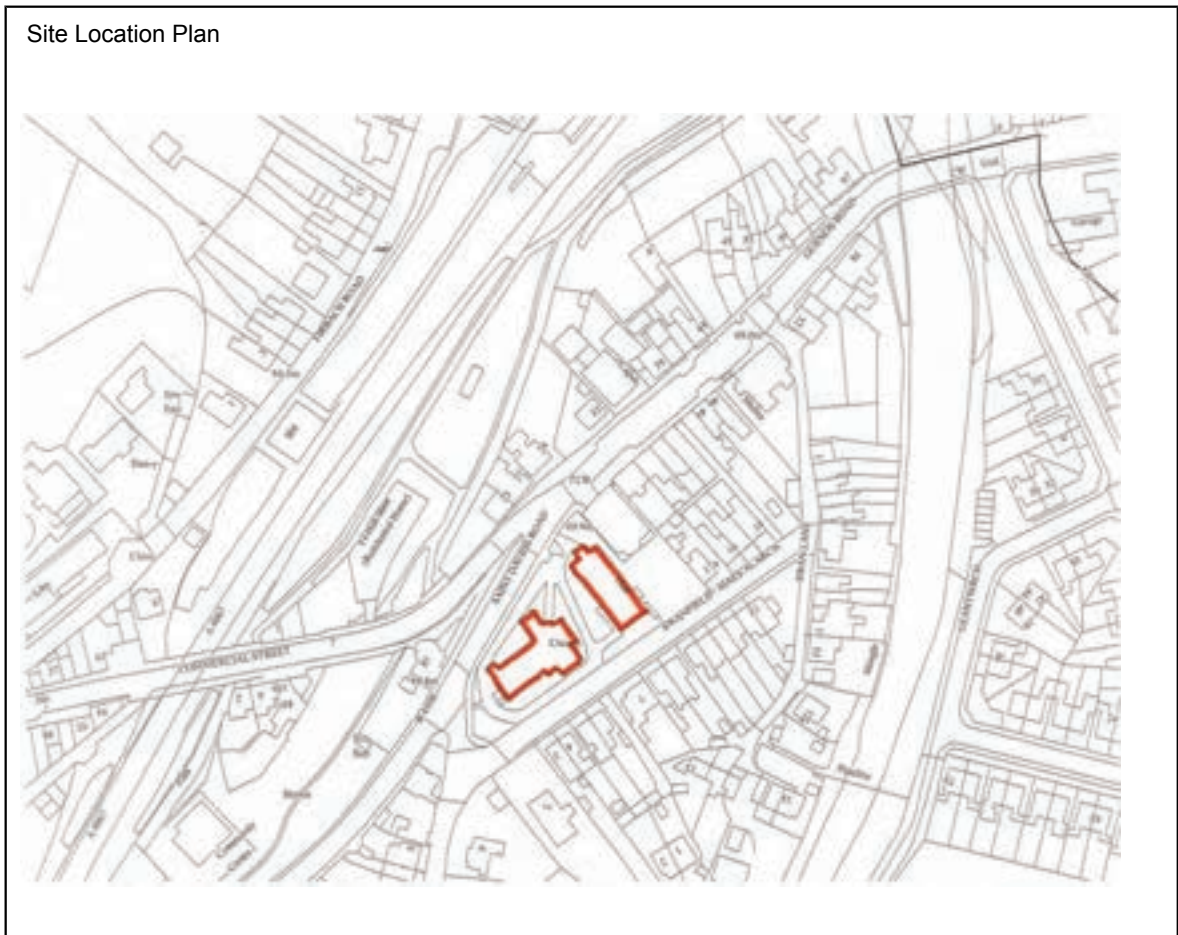
SPG: Schedule of Buildings of Local Importance (April 2019)

Architectural Interest	X	Historic Interest		Historical / Cultural Association	X	Group / settlement character Value	X	Old or Rare Local Buildings	
------------------------	---	-------------------	--	-----------------------------------	---	------------------------------------	---	-----------------------------	--

Justification for Consideration: A prominent and distinctive chapel building in the centre of Ystalyfera having a longstanding important role in the local community.

Notes: Coflein included – no further info

Ward: Ystalyfera	Settlement: Ystalyfera	Building Name: St David's Church	
Ref: YST002	Validation Stage I	Stage II	Grid Reference: E277157 N209116
Address: St. David's Road			



Description: A striking stone and slate church in the heart of Ystalyfera with an unusual round tower. Set in grounds which are well maintained and bounded by a low wall and metal railings. Church hall within same curtilage complements the design and character of the church. (See Coflein description below)



Google

Architectural Interest	X	Historic Interest		Historical / Cultural Association	X	Group / settlement character Value	X	Old or Rare Local Buildings	
------------------------	---	-------------------	--	-----------------------------------	---	------------------------------------	---	-----------------------------	--

Justification for Consideration: Significant landmark buildings in a prominent position and having an important role in the history of the town.

Notes: Coflein: St David's church is located on the south-east side of St David's Road (B4599) in its fork junction with Swanfield. It was built in 1889-90 to designs of architects J.Buckley Wilson and Glendinning Moxham. It is constructed of rock-faced, coursed sandstone with Bath stone dressings under steeply-pitched slate roofs. Of cruciform plan (and aligned north-east by south-west) it consists of nave and chancel, south-east porch tucked into south transept, and north-east bell-turret crowned by a spirelet set into the angle of the north transept. Geometrical tracery is used in the east window, Y-tracery elsewhere. The interior is broad and low, surfaces rock-faced, windows deeply splayed, the chancel arch almost semi-circular, the roofs arch-braced. Stained glass includes works by Horace Wilkinson (1938 & 1940).

Ward: Ystalyfera	Settlement: Ystalyfera	Building Name: Capel Caer Salem	
Ref: YST006	Validation Stage I	Stage II	Grid Reference: E276316 N208460
Address: Cyfyng Road			

Site Location Plan



Description: Former chapel set back from the road at a higher level. Stone construction with round headed window and doors and stone features. Enclosed at front with stone walls, gates and railings with steps.



Google

Architectural Interest	X	Historic Interest		Historical / Cultural Association	X	Group / settlement character Value	X	Old or Rare Local Buildings	
------------------------	---	-------------------	--	-----------------------------------	---	------------------------------------	---	-----------------------------	--

Justification for Consideration: Distinctive chapel building in a prominent position.

Notes: Coflein: Caersalem Baptist Chapel was built in 1855 and rebuilt in 1877. The later chapel was designed by architect D. Williams and built in the Sub-Classical style with a gable-entry plan and round-headed window

Ward: Ystalyfera	Settlement: Ystalyfera	Building Name: Wern Fawr Inn	
Ref: YST007	Validation Stage I	Stage II	Grid Reference: E276610 N208735
Address: 47 Wern Road			

Site Location Plan



Description: Distinctive traditional public house. White render, slate roof and original fenestration with porch and signage.



Google

Architectural Interest	X	Historic Interest		Historical / Cultural Association	X	Group / settlement character Value	X	Old or Rare Local Buildings	
------------------------	---	-------------------	--	-----------------------------------	---	------------------------------------	---	-----------------------------	--

Justification for Consideration: Significant prominent public house with unaltered external appearance. Group value with adjoining former post office and listed Wern Chapel.

Notes:

Ward: Ystalyfera	Settlement: Ystalyfera	Building Name:	
Ref: YST008	Validation Stage I	Stage II	Grid Reference: E276616 N208743
Address: 45 Wern Road			

Site Location Plan



Description: Distinctive former post office. Red brick with brown stone decorative features around doors and windows, retaining post office inscription above door.



Google

Architectural Interest	X	Historic Interest		Historical / Cultural Association	X	Group / settlement character Value	X	Old or Rare Local Buildings	
------------------------	---	-------------------	--	-----------------------------------	---	------------------------------------	---	-----------------------------	--

Justification for Consideration: Distinctive red brick house retaining original features and introducing a contrasting element with the neighbouring white rendered buildings. Group value with adjoining Wern Fawr Inn and listed Wern Chapel.

Notes:

Ward: Ystalyfera	Settlement: Ystalyfera	Building Name: Jerusalem Chapel	
Ref: YST009	Validation Stage I	Stage II	Grid Reference: E276668 N208794
Address: Wern Road			



Description: Plain stone fronted chapel with unusual fenestration, having highly ornate mouldings around the doors and windows. Open front enclosure with railings and gates. Dated 1857 rebuilt 1881.



Architectural Interest	X	Historic Interest		Historical / Cultural Association	X	Group / settlement character Value	X	Old or Rare Local Buildings	
------------------------	---	-------------------	--	-----------------------------------	---	------------------------------------	---	-----------------------------	--

Justification for Consideration: Very distinctive and well preserved chapel providing important character to the street

Notes: Coflein: Jerusalem Methodist Chapel was built in 1857 and rebuilt in 1881. The later chapel is built in the Sub-Classical style of the gable- entry type.



Neath Port Talbot
Castell-nedd Port Talbot
County Borough Council Cyngor Bwrdeistref Sirol



www.npt.gov.uk/ldp



Local Development Plan
Cynllun Datblygu Lleol