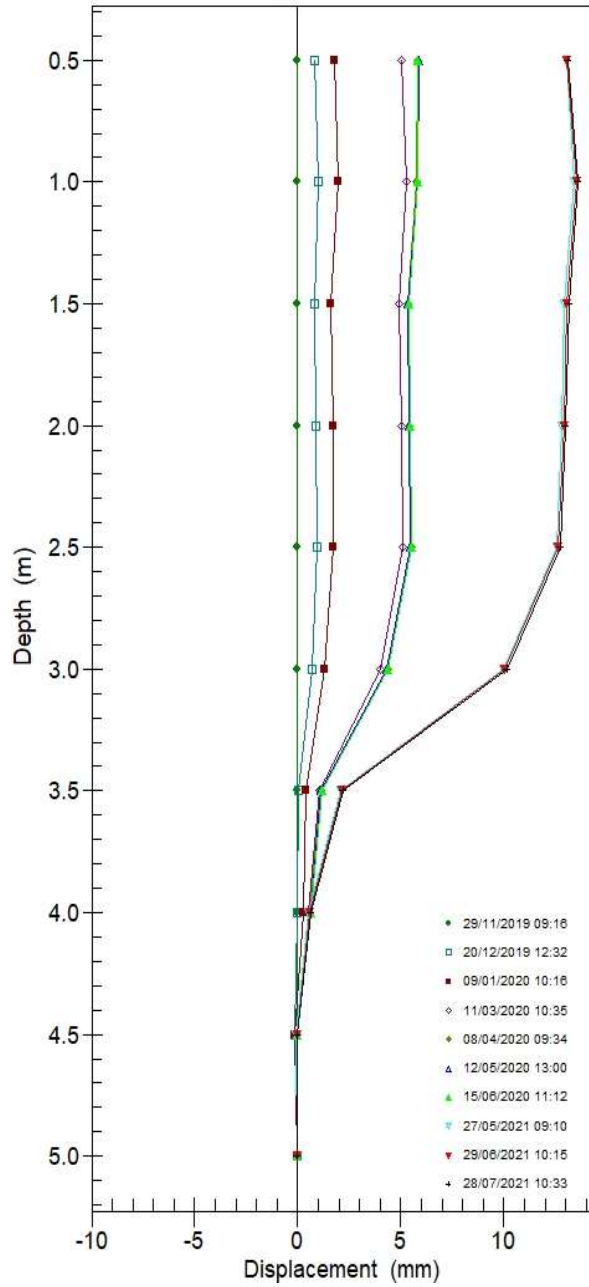


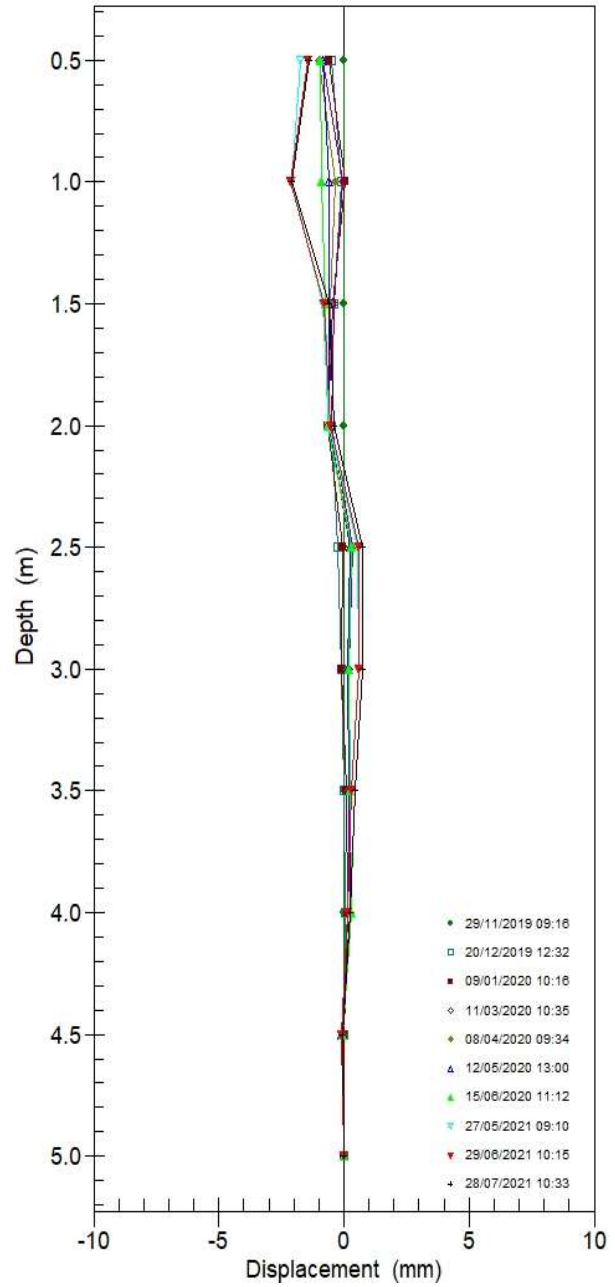
### 7234e:BH01 - A Axis Cumulative

Initial survey: 29/11/2019 09:16



### 7234e:BH01 - B Axis Cumulative

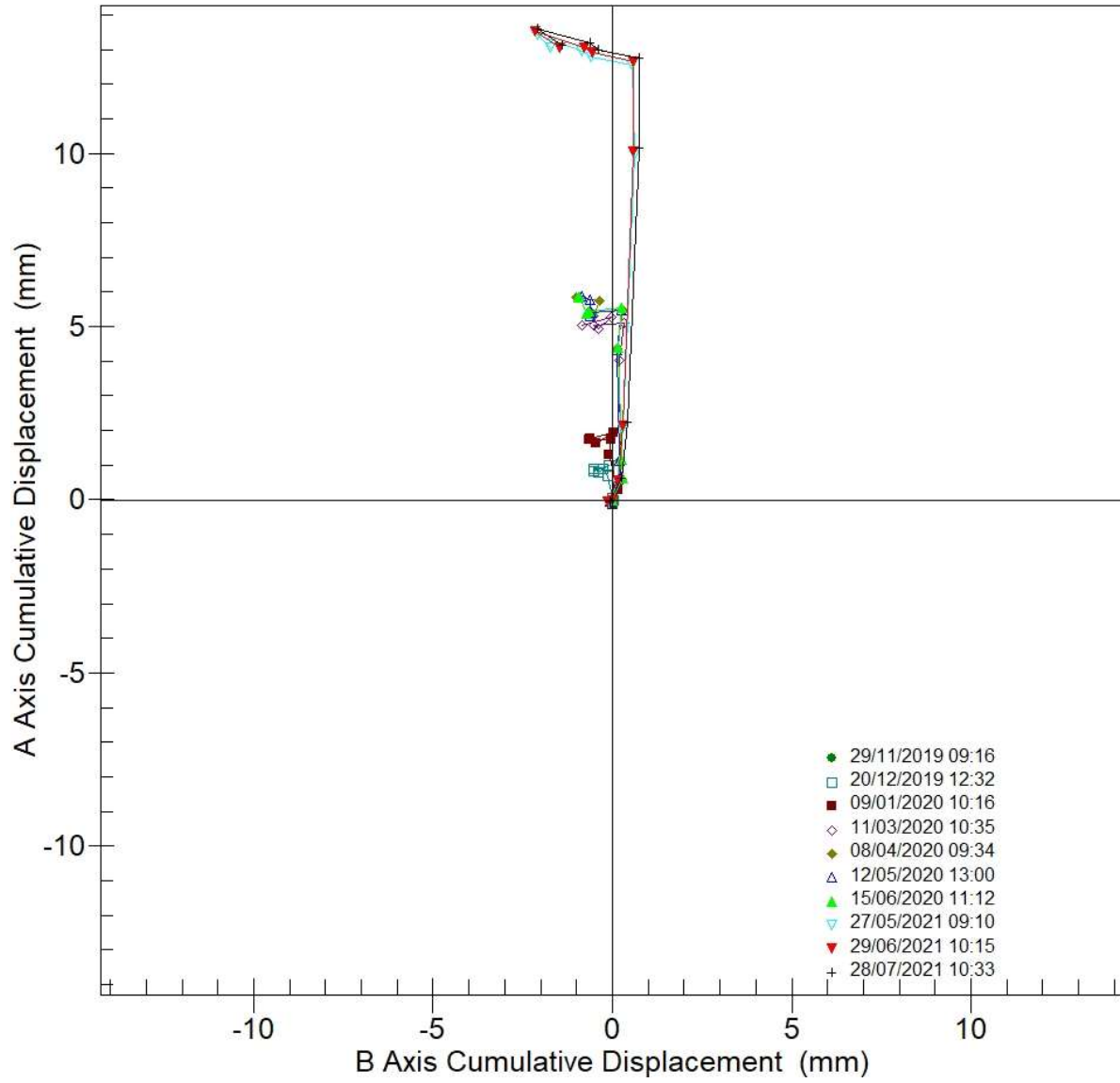
Initial survey: 29/11/2019 09:16



PROJECT:  
SITE: 7234e  
INSTALLATION: BH01  
COMPANY:  
CLIENT:  
NOTE:

# 7234e:BH01 - A Axis vs B Axis

Initial survey: 29/11/2019 09:16



PROJECT:  
SITE: 7234e  
INSTALLATION: BH01  
COMPANY:  
CLIENT:  
NOTE:

PROJECT:  
 SITE: 7234e  
 INSTALLATION: BH01  
 COMPANY:  
 CLIENT:  
 NOTE:

Cumulative Deflection Data in A Axis (mm):

Depth (m)	29/11/2019 09:16:45 (mm)	20/12/2019 12:32:58 (mm)	09/01/2020 10:16:57 (mm)	11/03/2020 10:35:31 (mm)	08/04/2020 09:34:53 (mm)	12/05/2020 13:00:55 (mm)	15/06/2020 11:12:12 (mm)
0.5	0.00	0.83	1.79	5.03	5.85	5.87	5.84
1.0	0.00	1.01	1.95	5.28	5.74	5.79	5.84
1.5	0.00	0.79	1.63	4.92	5.31	5.31	5.38
2.0	0.00	0.90	1.74	5.04	5.42	5.40	5.43
2.5	0.00	0.90	1.74	5.10	5.49	5.46	5.53
3.0	0.00	0.69	1.31	4.03	4.35	4.33	4.38
3.5	0.00	0.04	0.39	1.05	1.13	1.13	1.15
4.0	0.00	-0.03	0.28	0.54	0.60	0.62	0.61
4.5	0.00	-0.13	-0.16	-0.09	-0.06	-0.05	-0.02
5.0	0.00	0.00	0.00	0.00	0.00	0.00	0.00

PROJECT:  
SITE: 7234e  
INSTALLATION: BH01  
COMPANY:  
CLIENT:  
NOTE:

Cumulative Deflection Data in A Axis (mm):

Depth (m)	27/05/2021 09:10:48 (mm)	29/06/2021 10:15:03 (mm)	28/07/2021 10:33:06 (mm)
0.5	13.06	13.04	13.11
1.0	13.42	13.53	13.60
1.5	12.95	13.06	13.18
2.0	12.78	12.91	13.00
2.5	12.55	12.64	12.75
3.0	9.96	10.04	10.15
3.5	2.05	2.13	2.23
4.0	0.50	0.56	0.62
4.5	-0.10	-0.06	-0.03
5.0	0.00	0.00	0.00

PROJECT:  
 SITE: 7234e  
 INSTALLATION: BH01  
 COMPANY:  
 CLIENT:  
 NOTE:

Cumulative Deflection Data in B Axis (mm):

Depth (m)	29/11/2019 09:16:45 (mm)	20/12/2019 12:32:58 (mm)	09/01/2020 10:16:57 (mm)	11/03/2020 10:35:31 (mm)	08/04/2020 09:34:53 (mm)	12/05/2020 13:00:55 (mm)	15/06/2020 11:12:12 (mm)
0.5	0.00	-0.51	-0.60	-0.84	-1.01	-0.86	-0.95
1.0	0.00	-0.09	0.05	-0.03	-0.35	-0.62	-0.92
1.5	0.00	-0.40	-0.44	-0.40	-0.53	-0.61	-0.72
2.0	0.00	-0.51	-0.64	-0.51	-0.58	-0.60	-0.66
2.5	0.00	-0.25	-0.03	0.32	0.29	0.26	0.27
3.0	0.00	-0.12	-0.10	0.18	0.13	0.13	0.17
3.5	0.00	-0.01	0.12	0.23	0.19	0.20	0.26
4.0	0.00	0.02	0.16	0.27	0.25	0.24	0.30
4.5	0.00	0.00	-0.01	-0.04	-0.07	-0.08	-0.03
5.0	0.00	0.00	0.00	0.00	0.00	0.00	0.00

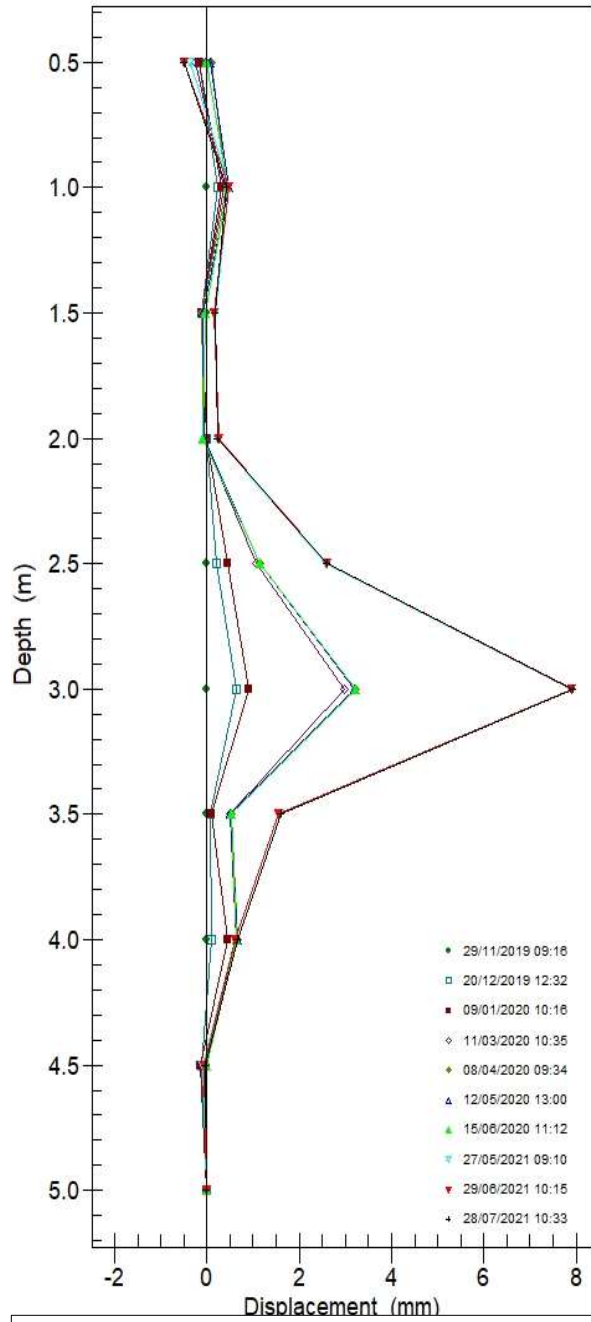
PROJECT:  
SITE: 7234e  
INSTALLATION: BH01  
COMPANY:  
CLIENT:  
NOTE:

Cumulative Deflection Data in B Axis (mm):

Depth (m)	27/05/2021 09:10:48 (mm)	29/06/2021 10:15:03 (mm)	28/07/2021 10:33:06 (mm)
0.5	-1.72	-1.46	-1.39
1.0	-2.10	-2.15	-2.08
1.5	-0.85	-0.79	-0.62
2.0	-0.60	-0.55	-0.41
2.5	0.56	0.59	0.73
3.0	0.60	0.60	0.75
3.5	0.30	0.30	0.42
4.0	0.14	0.15	0.25
4.5	-0.10	-0.12	-0.07
5.0	0.00	0.00	0.00

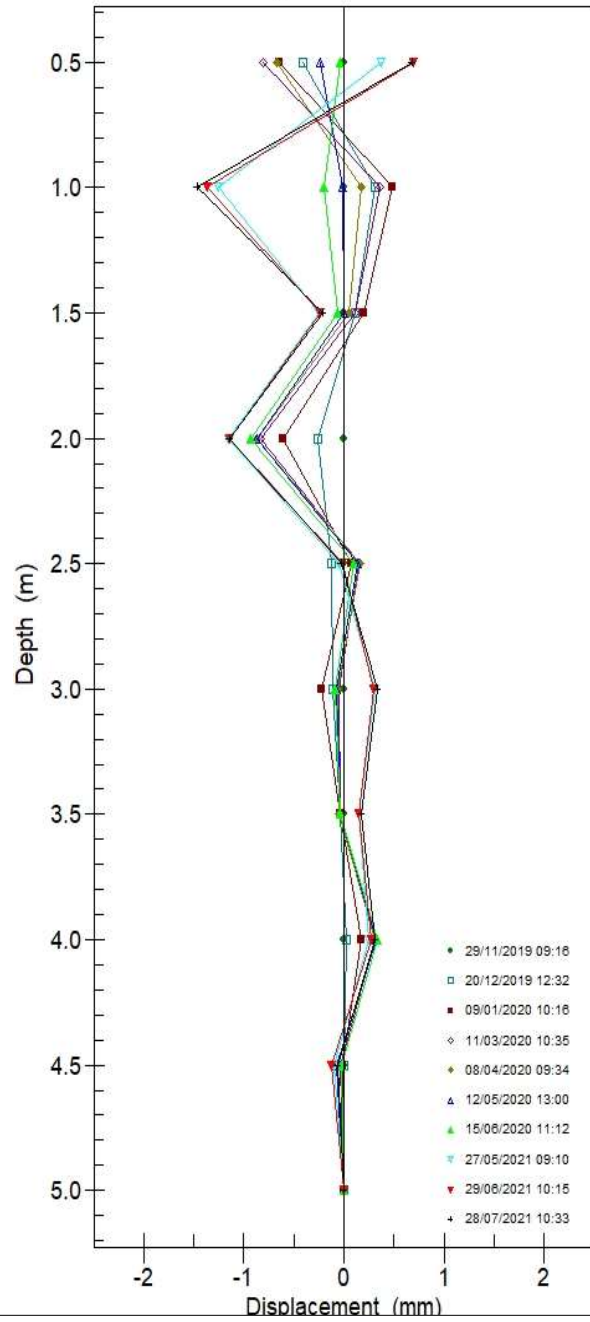
### 7234e:BH01 - A Axis Incremental

Initial survey: 29/11/2019 09:16



### 7234e:BH01 - B Axis Incremental

Initial survey: 29/11/2019 09:16



PROJECT:  
SITE: 7234e  
INSTALLATION: BH01  
COMPANY:  
CLIENT:  
NOTE:

PROJECT:  
 SITE: 7234e  
 INSTALLATION: BH01  
 COMPANY:  
 CLIENT:  
 NOTE:

Incremental Deflection Data in A Axis (mm):

Depth (m)	29/11/2019 09:16:45 (mm)	20/12/2019 12:32:58 (mm)	09/01/2020 10:16:57 (mm)	11/03/2020 10:35:31 (mm)	08/04/2020 09:34:53 (mm)	12/05/2020 13:00:55 (mm)	15/06/2020 11:12:12 (mm)
0.5	0.00	-0.18	-0.16	-0.26	0.11	0.08	0.00
1.0	0.00	0.22	0.32	0.36	0.43	0.48	0.46
1.5	0.00	-0.11	-0.11	-0.12	-0.11	-0.10	-0.05
2.0	0.00	0.00	0.00	-0.06	-0.06	-0.06	-0.10
2.5	0.00	0.22	0.43	1.07	1.14	1.14	1.15
3.0	0.00	0.65	0.91	2.99	3.22	3.20	3.23
3.5	0.00	0.07	0.11	0.50	0.53	0.51	0.53
4.0	0.00	0.09	0.44	0.63	0.65	0.67	0.63
4.5	0.00	-0.13	-0.16	-0.09	-0.06	-0.05	-0.02
5.0	0.00	0.00	0.00	0.00	0.00	0.00	0.00



PROJECT:  
SITE: 7234e  
INSTALLATION: BH01  
COMPANY:  
CLIENT:  
NOTE:

Incremental Deflection Data in A Axis (mm):

Depth (m)	27/05/2021 09:10:48 (mm)	29/06/2021 10:15:03 (mm)	28/07/2021 10:33:06 (mm)
0.5	-0.35	-0.49	-0.49
1.0	0.46	0.47	0.42
1.5	0.18	0.15	0.18
2.0	0.23	0.27	0.25
2.5	2.58	2.60	2.60
3.0	7.91	7.91	7.93
3.5	1.55	1.57	1.61
4.0	0.60	0.62	0.65
4.5	-0.10	-0.06	-0.03
5.0	0.00	0.00	0.00

PROJECT:  
 SITE: 7234e  
 INSTALLATION: BH01  
 COMPANY:  
 CLIENT:  
 NOTE:

Incremental Deflection Data in B Axis (mm):

Depth (m)	29/11/2019 09:16:45 (mm)	20/12/2019 12:32:58 (mm)	09/01/2020 10:16:57 (mm)	11/03/2020 10:35:31 (mm)	08/04/2020 09:34:53 (mm)	12/05/2020 13:00:55 (mm)	15/06/2020 11:12:12 (mm)
0.5	0.00	-0.42	-0.65	-0.81	-0.66	-0.24	-0.03
1.0	0.00	0.31	0.49	0.36	0.18	-0.02	-0.19
1.5	0.00	0.11	0.20	0.12	0.05	-0.01	-0.06
2.0	0.00	-0.27	-0.61	-0.84	-0.86	-0.86	-0.93
2.5	0.00	-0.13	0.07	0.14	0.16	0.13	0.10
3.0	0.00	-0.11	-0.22	-0.06	-0.07	-0.08	-0.09
3.5	0.00	-0.03	-0.04	-0.03	-0.05	-0.03	-0.04
4.0	0.00	0.03	0.17	0.31	0.31	0.32	0.33
4.5	0.00	0.00	-0.01	-0.04	-0.07	-0.08	-0.03
5.0	0.00	0.00	0.00	0.00	0.00	0.00	0.00

PROJECT:  
SITE: 7234e  
INSTALLATION: BH01  
COMPANY:  
CLIENT:  
NOTE:

Incremental Deflection Data in B Axis (mm):

Depth (m)	27/05/2021 09:10:48 (mm)	29/06/2021 10:15:03 (mm)	28/07/2021 10:33:06 (mm)
0.5	0.38	0.69	0.68
1.0	-1.25	-1.36	-1.46
1.5	-0.24	-0.23	-0.21
2.0	-1.16	-1.14	-1.14
2.5	-0.05	-0.01	-0.02
3.0	0.31	0.30	0.33
3.5	0.16	0.16	0.18
4.0	0.24	0.27	0.31
4.5	-0.10	-0.12	-0.07
5.0	0.00	0.00	0.00