
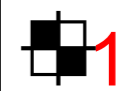


Notes:

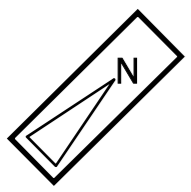
-  Area of proposed borehole. Precise location to be confirmed on site.
-  Area of proposed trial pit. Precise location to be confirmed on site.

PROJECT:
PANTTEG LANDSLIP

Scale: 1:2500 (approx.) at A3

FIGURE 24:
BOREHOLE AND TRIAL PIT LOCATIONS

EARTH SCIENCE PARTNERSHIP
33 Cardiff Road, Taffs Well,
Cardiff CF15 7RB Tel: 029 2081 3385
enquiries@earthsciencepartnership.com



BH6 – Church Road

BH5 – Chapel

BH2– GYM1

BH4 – Clees Lane

BH3 – GYM2

BH1 – Quarry